

# Rezoning Transportation Analysis

Petition Number: 2021-176

General Location Identifier: 15717310

**From: Brandon Brezeale, PE**

Brandon.Brezeale@charlottenc.gov

704-432-5561

**Reviewer:**

**Patrick Monroe**

Patrick.Monroe@charlottenc.gov

704-336-3937

## Revision Log:

Date	Description
11-19-21	First Review (TM)
12-17-21	Second Review (WB)

## General Review Information

The petition is located adjacent to Randolph Road, a City-maintained major thoroughfare northwest of North Sharon Amity Road, a City-maintained major thoroughfare. The petition is in the Cotswold Center outside Route 4.

### Active Projects Near the Site:

- N/A

---

*CDOT's review of this rezoning petition is intended to provide consistency with council adopted policies, plans, standards and guidelines including, but not limited to, the [Transportation Action Plan \(TAP\)](#), [Vision Zero](#), [Urban Street Design Guidelines \(USDG\)](#), [Center, Corridor and Wedges](#), [Charlotte BIKES](#), [Traffic Impact Study Guidelines](#) and [Charlotte WALKS](#). With a commitment to design complete streets, this review is to ensure that the City's transportation network supports current and future land uses and includes streets that provide safe and comfortable mobility for motorists, pedestrians, bicyclists, and transit users.*

*This document is primarily for communication to Planning Department staff as part of the overall City staff analysis of the rezoning petition and includes an overall summary of the case from a transportation perspective, information on trip generation, and resolved or outstanding site plan concerns. Additional advisory information about the driveway permit process is provided for information only.*

---

Based on our review of the petition, we offer the following information for your consideration.

## Transportation Summary

The site is located adjacent to Randolph Road, a City-maintained major thoroughfare northwest of North Sharon Amity Road, a City-maintained major thoroughfare. A Traffic Impact Study (TIS) is not needed for this site.

The site plan commits to providing pedestrian facilities along their frontage per Chapter 19 of the City's Ordinance. The proposed plan also commits to widening Randolph Road to accommodate future buffered bike lanes in accordance with the Charlotte BIKES Plan. CDOT continues to request the safe transition of sidewalk, Curb and Gutter and edge of pavement where the proposed facilities tie into existing infrastructure at the site's north and south limits per CDOT standards. Further details are listed below.

# Rezoning Transportation Analysis

Petition Number: 2021-176

General Location Identifier: 15717310

## Trip Generation

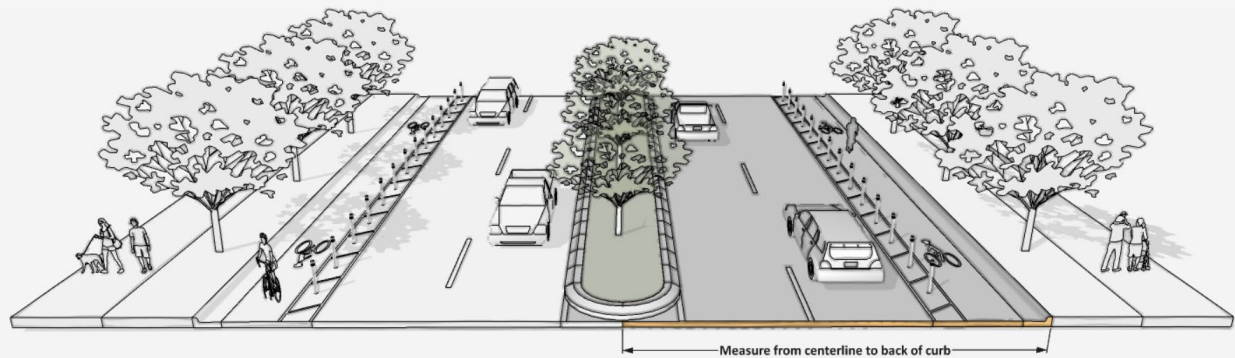
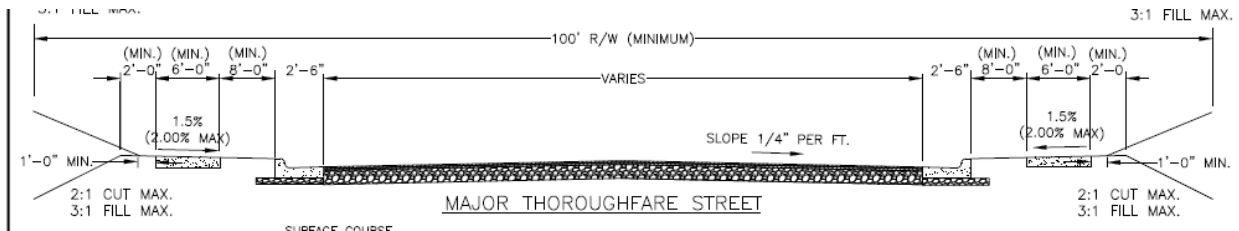
Scenario	Land Use	Intensity	Trip Generation (vehicle trips/day)	Source
Existing Use	Drive-thru Restaurant	2,108 SF	995	Tax Record
Entitled Use	Retail (B-1 0.58 acres)	5,800 SF	870	General guidance from planning
Proposed Use	Drive-thru Restaurant	1,300 SF	615	Site Plan: 7/13/2021

Provide comments to the specified comments below.

## Outstanding Issues

**Strikethrough = Resolved**

1. ~~**Curbline:** The proposed zoning district has a setback measured from back of the existing or proposed future curbline.~~
  - a. ~~**Randolph Road:** The future location of curb and gutter will be 41 feet measured from the existing centerline to the back of curb. Label and dimension the existing and future back of curb from the existing centerline.~~



# Rezoning Transportation Analysis

Petition Number: 2021-176

General Location Identifier: 15717310

## 2. Traffic Study:

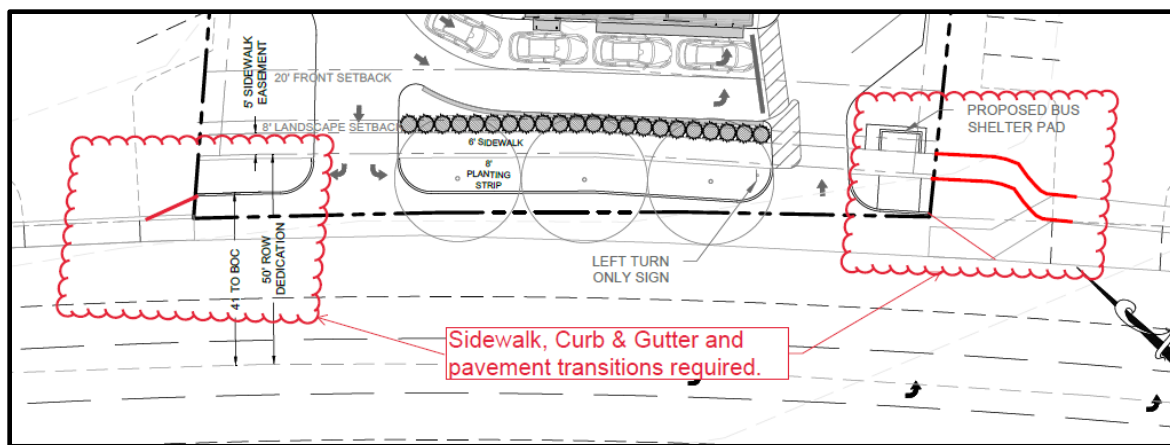
A Traffic Impact Study (TIS) is not necessary for the complete review of this petition due to the site generating less than 2,500 daily trips. If during the permitting process the site generates more than 2,500 daily trips, then a traffic study will be required.

3. ~~Revise site plan and conditional note(s) to commit to dedicate 50 feet of right of way from the Randolph Road centerline. The site plan shall label and dimension the right of way from the road centerline.~~

4. ~~Revise site plan and conditional note(s) to commit to construct an 8-foot planting strip, and 6-foot sidewalk on Randolph per Chapter 19. The site plan shall label and dimension both items from the back of curb and gutter and road centerline.~~

## 5. COMMENT CLARIFICATION (site plan, 12/15/2021)

Revise site plan and condition note(s) to commit to removing the sidewalk transition to the south of the site along Randolph Road and continuing the 8-foot planting strip and 6-foot sidewalk to tie-in to the property's sidewalk. Revise site plan and condition note(s) to commit to transitioning proposed Curb and gutter, sidewalk, and edge of pavement, to tie into the existing facilities.



6. ~~Revise site plan to provide type II modified driveways along Randolph Road per CLDSM 10.25E.~~

7. ~~A site plan note(s) specifying dedication and fee simple conveyance of all rights of way to the City before the site's first building certificate of occupancy is issued as needed. CDOT requests rights-of-way set at 2' behind back of sidewalk where feasible.~~

8. ~~A site plan note specifying that all transportation improvements will be approved and constructed before the site's first building certificate of occupancy is issued as needed. The petitioner may phase transportation improvements if said improvements and phasing are explicitly described in site plan notes.~~

9. ~~Add conditional note "All public roadway improvements will be subject to the standards and criteria of CDOT and NCDOT, as applicable, to the roadway improvements within their respective road system authority. It is understood that such improvements may be undertaken by the Petitioner on its own or in conjunction with other development or roadway projects taking place within the broad south eastern Mecklenburg area, by way of a private/public partnership effort or other public sector project support."~~

# Rezoning Transportation Analysis

Petition Number: 2021-176

General Location Identifier: 15717310

## Advisory Information

The following are requirements of the developer that must be satisfied prior to driveway permit approval. These requirements shall be reflected on the rezoning plan, as appropriate.

1. The setback for this district is measured from the back of the existing or future curbline as determined by CDOT and Planning during the permitting process.
2. CDOT has the authority to regulate/approve all private street/driveway and public street connections to the right-of-way of a street under the regulatory jurisdiction of the City of Charlotte, per the City of Charlotte's Driveway Regulations.
3. Adequate sight triangles must be reserved at the existing/proposed street entrance(s). Two 35' x 35' sight triangles (and two 10' x 70' sight triangles on NCDOT-maintained streets) are required for the entrance(s) to meet requirements. All proposed trees, berms, walls, fences, and/or identification signs shall not interfere with sight distance at the entrance(s) and shall be identified on the site plan.
4. The proposed driveway connection(s) to public streets will require a driveway permit(s) to be submitted to CDOT (and NCDOT on NCDOT-maintained streets) for review and approval. The exact driveway location(s) and type/width of the driveway(s) will be determined by CDOT during the driveway permit process. The locations of the driveway(s) shown on the site plan are subject to change in order to align with driveway(s) on the opposite side of the street and comply with City Driveway Regulations and the City Tree Ordinance.
5. All proposed commercial driveway connections to a future public street will require a driveway permit submitted to CDOT for review and approval.
6. Any fence or wall constructed along or adjacent to any sidewalk or street right-of-way requires a certificate issued by CDOT.
7. A Right-of-Way Encroachment Agreement is required for the installation of any non-standard item(s) (irrigation systems, decorative concrete pavement, brick pavers, etc.) within a proposed/existing City-maintained street right-of-way by a private individual, group, business, or homeowner's/business association. An encroachment agreement must be approved by CDOT prior to construction/installation. Contact CDOT for additional information concerning cost, submittal, and liability insurance coverage requirements.
8. The petitioner needs to complete and submit the [Right of way Abandonment Petition form](#) to CDOT for review. The decision of this rezoning petition does not correlate with the decision of the possible abandonment, as this decision is issued within the separate Right of Way Abandonment process that is controlled by North Carolina General Statutes.
9. To attain a street and pedestrian lighting recommendation, the petitioner should coordinate with Anthony Mendez, CDOT. Please visit the following link:  
<https://charlottenc.gov/Transportation/Programs/Pages/StreetLighting.aspx>