

**Rezoning Transportation Analysis**  
**Petition Number: Insert Zoning Petition # 2021-007**  
*General Location Identifier: Tax ID 08113110*

**From: Robyn Byers, Ph.D.**  
 Robyn.Byers@charlottenc.gov  
 704-336-7404

**Reviewer: Walta Blackmon**  
 Walta.Brumskine@charlottenc.gov  
 704-432-1556

Revision Log:	Date	Description
	03-25-2021	First Review (WB)

**General Review Information**

The petition is located adjacent to Seigle Avenue, a City-maintained minor thoroughfare, 100 feet north of East 17th Street, a City-maintained local street. The petition is in the East Wedge and is inside Route 4. Applicable area plans include the Belmont Area Revitalization Plan

Active Projects Near the Site:

- N/A

---

*CDOT's review of this rezoning petition is intended to provide consistency with council adopted policies, plans, standards and guidelines including, but not limited to, the [Transportation Action Plan \(TAP\)](#), [Vision Zero](#), [Urban Street Design Guidelines \(USDG\)](#), [Center, Corridor and Wedges](#), [Charlotte BIKES](#), [Traffic Impact Study Guidelines](#) and [Charlotte WALKS](#). With a commitment to design complete streets, this review is to ensure that the City's transportation network supports current and future land uses and includes streets that provide safe and comfortable mobility for motorists, pedestrians, bicyclists, and transit users.*

---

*This document is primarily for communication to Planning Department staff as part of the overall City staff analysis of the rezoning petition and includes an overall summary of the case from a transportation perspective, information on trip generation, and resolved or outstanding site plan concerns. Additional advisory information about the driveway permit process is provided for information only.*

---

Based on our review of the petition, we offer the following information for your consideration.

**Transportation Summary**

The site is located on a City-maintained minor thoroughfare (Seigle Avenue). The proposed use will increase the vehicle trips per day from 10 trips existing to 20 trips per day. There are no active projects in the immediate area, however, this site will have to construct a planting strip and sidewalk with their project. Site plan revisions are needed to meet Chapter 19/ordinance requirements and/or the outstanding items including, but not limited to, constructing a 6-foot sidewalk with an 8-foot planting strip on Seigle Avenue per Chapter 19, constructing driveways per CLDSM 10.25A and the City of Charlotte's Driveway Regulations, and dedicating 30' min right-of-way from the road centerline. Additionally, revisions are needed to show reconstructing the curb and gutter to remove the existing on-street parking along the site's frontage, per spacing requirements in the City of Charlotte Driveway regulations. Further details are listed below.

**Trip Generation**

Scenario	Land Use	Intensity	Trip Generation (vehicle trips/day)	Source
Existing Use	Single Family	1 Dwelling	10	Tax Record
Entitlement with Current Zoning	Single Family (R-5 0.2 acres)	1 Dwelling	10	General Guidance from Planning

**Rezoning Transportation Analysis**  
**Petition Number: Insert Zoning Petition # 2021-007**  
*General Location Identifier: Tax ID 08113110*

Proposed Zoning	Single Family	2	20	Site Plan: 12-03-20
-----------------	---------------	---	----	---------------------

**Provide comments to the specified comments below.**

**Outstanding Issues**

**Strikethrough = Resolved**

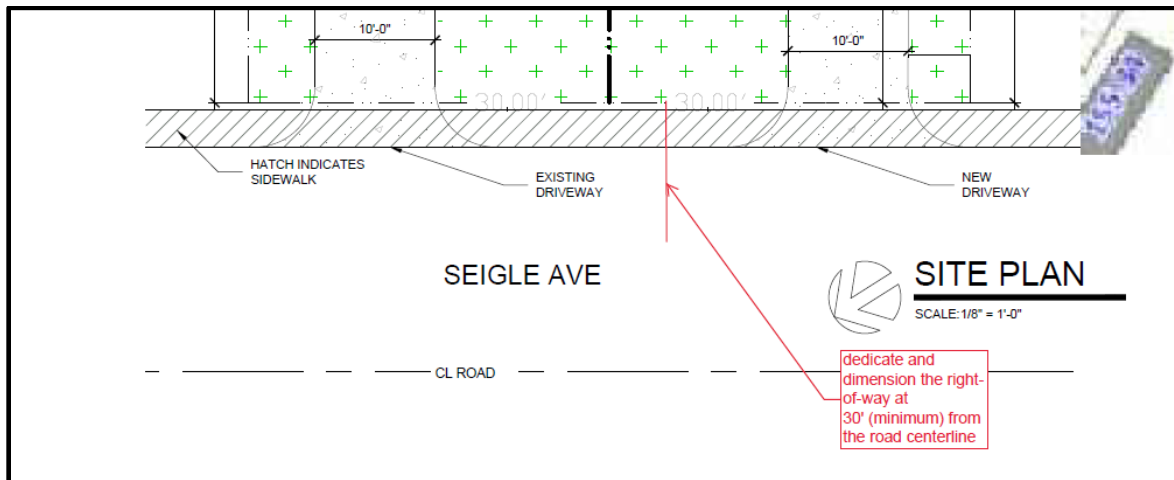
1. **Curblines:** The proposed zoning district has a setback measured from back of the existing or proposed future curblines.
  - a. **Seigle Avenue:** Location of curb and gutter needs to be constructed at 18.5' from the road centerline removing the existing on-street parking along the site's frontage.

Label and dimension the curb and gutter from the centerline for each road on the site plan.

2. **Traffic Study:**

A Traffic Impact Study (TIS) is not necessary for the complete review of this petition due to the site generating less than 2,500 daily trips. If during the permitting process the site generates more than 2,500 daily trips, then a traffic study will be required.

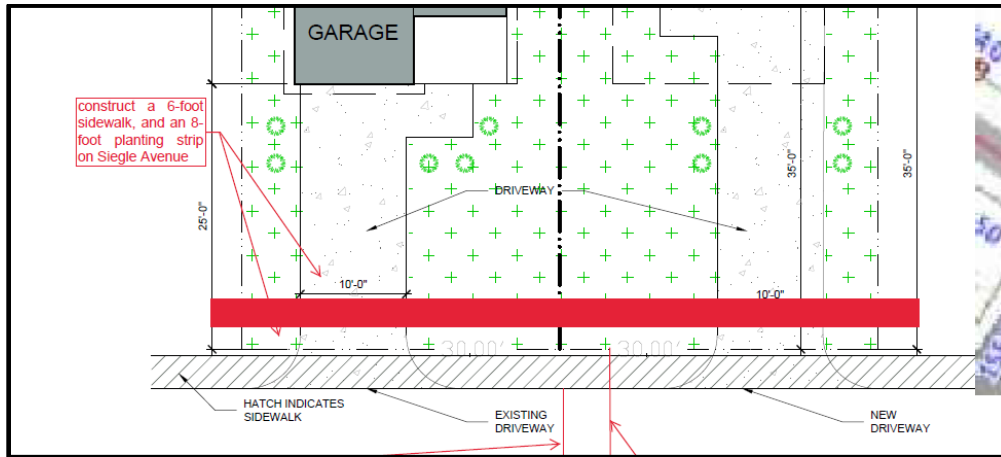
3. Revise site plan and conditional note(s) to commit to dedicate 30' min right-of-way from the road centerline. The site plan shall label and dimension the right-of-way from the road centerline.



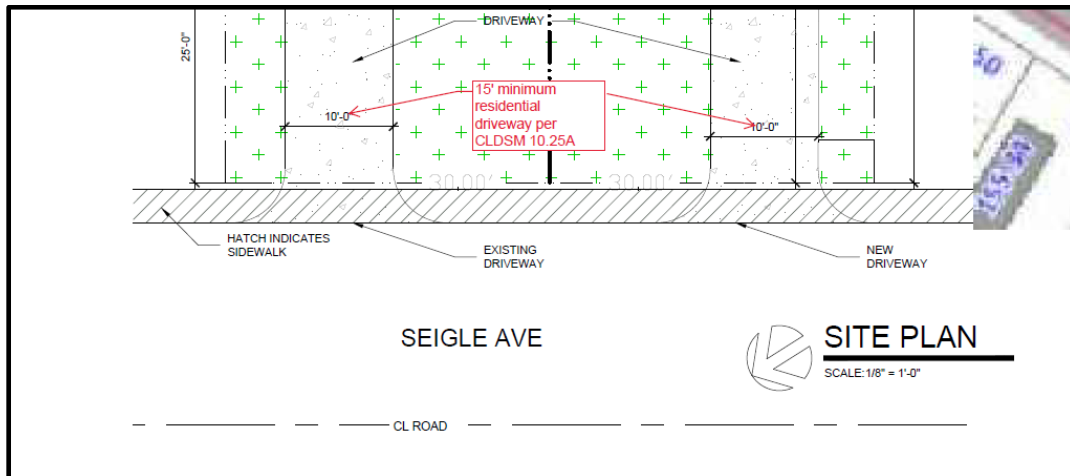
4. Revise site plan and conditional note(s) to commit to construct a 6-foot sidewalk, and an 8-foot planting strip on Seigle Avenue per Chapter 19. The site plan shall label and dimension both items from the back of curb and gutter and road centerline.

Reference CLDSM standard detail 11.09 for street typical.

**Rezoning Transportation Analysis**  
**Petition Number: Insert Zoning Petition # 2021-007**  
*General Location Identifier: Tax ID 08113110*



5. Site plan and conditional note(s) revisions are needed to commit to construct 15' minimum Residential driveways per CLDSM 10.25A.



6. Add a site plan note specifying dedication and fee simple conveyance of all rights-of-way to the City before the site's first building certificate of occupancy is issued is needed. CDOT requests rights-of-way set at 2' behind back of sidewalk where feasible.
7. There are two on-street parking spaces located in front of property. Update the site plan to show the location of the on-street parallel parking spaces in front of the site on Siegle Avenue.
8. Add a site plan note specifying that all transportation improvements will be approved and constructed before the site's first building certificate of occupancy is issued is needed. The petitioner may phase transportation improvements if said improvements and phasing are explicitly described in site plan notes.

**Advisory Information**

The following are requirements of the developer that must be satisfied prior to driveway permit approval. These requirements shall be reflected on the rezoning plan, as appropriate.

1. CDOT has the authority to regulate/approve all private street/driveway and public street connections to the right-of-way of a street under the regulatory jurisdiction of the City of Charlotte, per the City of Charlotte's Driveway Regulations.

**Rezoning Transportation Analysis**  
**Petition Number: Insert Zoning Petition # 2021-007**  
*General Location Identifier: Tax ID 08113110*

2. Adequate sight triangles must be reserved at the existing/proposed street entrance(s). Two 35' x 35' sight triangles (and two 10' x 70' sight triangles on NCDOT-maintained streets) are required for the entrance(s) to meet requirements. All proposed trees, berms, walls, fences, and/or identification signs shall not interfere with sight distance at the entrance(s) and shall be identified on the site plan.
3. The proposed driveway connection(s) to public streets will require a driveway permit(s) to be submitted to CDOT (and NCDOT on NCDOT-maintained streets) for review and approval. The exact driveway location(s) and type/width of the driveway(s) will be determined by CDOT during the driveway permit process. The locations of the driveway(s) shown on the site plan are subject to change in order to align with driveway(s) on the opposite side of the street and comply with City Driveway Regulations and the City Tree Ordinance.
4. All proposed commercial driveway connections to a future public street will require a driveway permit submitted to CDOT for review and approval.
5. Any fence or wall constructed along or adjacent to any sidewalk or street right-of-way requires a certificate issued by CDOT.
6. A Right-of-Way Encroachment Agreement is required for the installation of any non-standard item(s) (irrigation systems, decorative concrete pavement, brick pavers, etc.) within a proposed/existing City-maintained street right-of-way by a private individual, group, business, or homeowner's/business association. An encroachment agreement must be approved by CDOT prior to construction/installation. Contact CDOT for additional information concerning cost, submittal, and liability insurance coverage requirements.
7. The petitioner needs to complete and submit the [Right of way Abandonment Petition form](#) to CDOT for review. The decision of this rezoning petition does not correlate with the decision of the possible abandonment, as this decision is issued within the separate Right of Way Abandonment process that is controlled by North Carolina General Statutes.
8. To attain a street and pedestrian lighting recommendation, the petitioner should coordinate with Anthony Mendez, CDOT. Please visit the following link:  
<https://charlottenc.gov/Transportation/Programs/Pages/StreetLighting.aspx>