PUBLIC MEETING MAP
PROJECT I-5405A
MECKLENBURG COUNTY
SR 2485 (LAKEVIEW ROAD)
I-77 EXPRESS LANES DIRECT CONNECTOR INTERCHANGE
JUNE 2016

LEGEND

- BUILDINGS
- EXISTING RIGHT OF WAY
- PROPOSED RIGHT OF WAY
- PROPOSED EASEMENTS (DRAINAGE, CONSTRUCTION, AND UTILITY)
- ROADWAY AT COMPLETION OF I-5405 AND I-5405A&B
- PAVED SHOULDER AT COMPLETION OF I-5405 AND I-5405A&B
- PROPOSED ROADWAY
- PROPOSED STRUCTURES, ISLAND, CURB AND GUTTER
- NOISE WALL BEING BUILT WITH I-5405 EXPRESS LANES
- LAKES, RIVER, STREAMS AND PONDS
- EXISTING UTILITY EASEMENT
- PROPOSED RIGHT OF WAY
- PROPOSED CONTROL OF ACCESS
- EXISTING CONTROL OF ACCESS
- PRESENT ADT / FUTURE ADT
- PROPERTY LINES
- NOISE STUDY AREA
- I-77 EXPRESS LANES
- INGRESS/EGRESS LANE
- WLB WETLAND LIMITS BOUNDARY
- PROPOSED TRAFFIC SIGNAL

100' 0' 100' 200'
50'
(ENGLISH)
NAD 83

1. ALLEN HUGHES LLC
2. IVY L MARQUIS
3. JOSEPH D COTTINGHAM JR
4. MICHAEL T FAIN & MICHELLE A SMITH
5. THOMAS & TRICIA LORELLO
6. SCOTT W COPPOLA
7. BROOKLINE RESIDENTIAL LLC
8. DAWN C & BYRON PATTERSON
9. THOMAS R BLAIR JR
10. CHRISTOPHER R & AMANDA S DYSON
11. ASHLEY D DENNIS & CHRISTIAN VARNADO

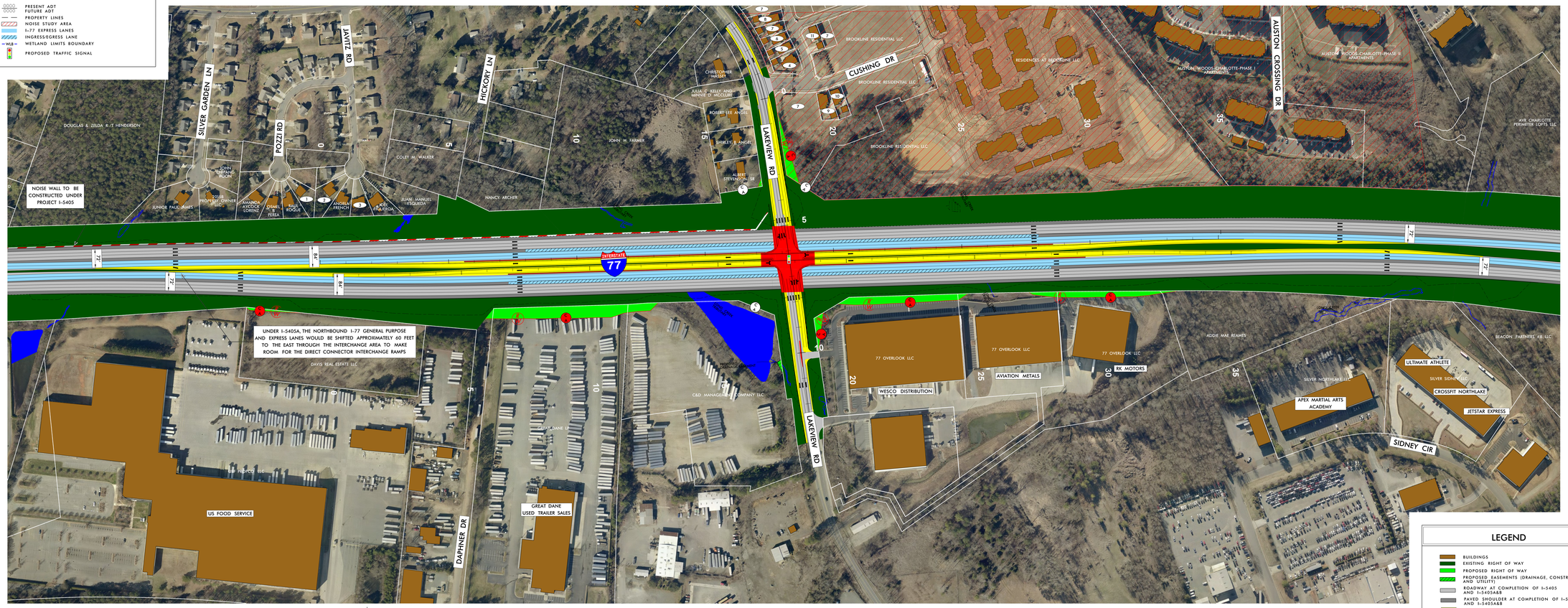

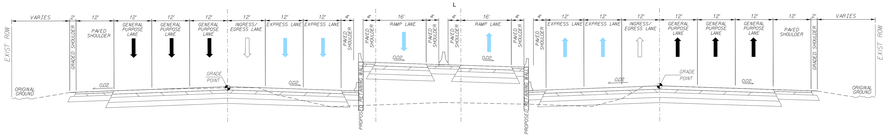

SOUTHBOUND

TYPICAL SECTION No. 1
I-77 MAINLINE

NORTHBOUND

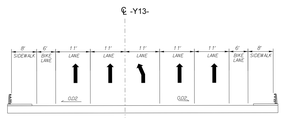

BRIDGE TYPICAL SECTION No. 1
-Y13- LAKEVIEW RD

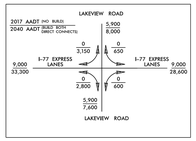

100' 0' 100' 200'
50'
(ENGLISH)
NAD 83

LEGEND
BUILDINGS
EXISTING RIGHT OF WAY
PROPOSED RIGHT OF WAY
PROPOSED EASEMENTS (DRAINAGE, CONSTRUCTION, AND UTILITY)
ROADWAY AT COMPLETION OF I-5405 AND I-5405A&B
PAVED SHOULDER AT COMPLETION OF I-5405 AND I-5405A&B
PROPOSED ROADWAY
PROPOSED STRUCTURES, ISLAND, CURB AND GUTTER
NOISE WALL BEING BUILT WITH I-5405 EXPRESS LANES
LAKES, RIVER, STREAMS AND PONDS
EXISTING UTILITY EASEMENT
PROPOSED RIGHT OF WAY
PROPOSED CONTROL OF ACCESS
EXISTING CONTROL OF ACCESS
PRESENT ADT / FUTURE ADT
PROPERTY LINES
NOISE STUDY AREA
I-77 EXPRESS LANES
INGRESS/EGRESS LANE
WLB WETLAND LIMITS BOUNDARY
PROPOSED TRAFFIC SIGNAL

PUBLIC MEETING MAP
PROJECT I-5405A
MECKLENBURG COUNTY
SR 2485 (LAKEVIEW ROAD)
I-77 EXPRESS LANES DIRECT CONNECTOR INTERCHANGE
JUNE 2016