

COPY OF A RESOLUTION PASSED BY THE CITY COUNCIL  
OF THE CITY OF CHARLOTTE, NORTH CAROLINA

A motion was made by Councilmember Patterson and seconded by Councilmember Wheeler for the adoption of the following Resolution, and upon being put to a vote was duly adopted:

WHEREAS, the North Carolina Department of Transportation has prepared and adopted plans for the improvement of US 74 (Independence Boulevard) from Briar Creek to Eastway Drive; and,

WHEREAS, said Department of Transportation and the Municipality of Charlotte propose to enter into an agreement whereby said Department will include in its construction contract provisions to relocate and adjust certain municipally-owned water and sewer lines located along the project; and,

WHEREAS, the Municipality agrees to reimburse the Department of Transportation for the cost of said work with reimbursement to be made in a lump-sum amount upon completion of the work.

NOW, THEREFORE, BE IT RESOLVED that Project U-0209D, Mecklenburg County, is hereby formally approved by the City Council of the Municipality of Charlotte and that the Mayor and Clerk of this Municipality are hereby empowered to sign and execute the Agreement with the Department of Transportation.

I, Pat Sharkey, City Clerk of the City of Charlotte, North Carolina, do hereby certify that the foregoing is a true and exact copy of a Resolution adopted by the City Council of the City of Charlotte, North Carolina, in regular session convened on the 11th day of September, 1991, and the reference having been made in Minute Book 99, and recorded in full in Resolution Book 28, Page 160-161

WITNESS, my hand and the corporate seal of the City of  
Charlotte, North Carolina, this the 13th day of September,  
19 91 .

(SEAL)

\_\_\_\_\_  
Pat Sharkey, City Clerk

APPROVED AS TO FORM

BY:

*Henry W. Underhill Jr.*  
CITY ATTORNEY

COPY OF A RESOLUTION PASSED BY THE CITY COUNCIL  
OF THE CITY OF CHARLOTTE, NORTH CAROLINA

A motion was made by Councilmember Patterson and seconded by Councilmember Wheeler for the adoption of the following Resolution, and upon being put to a vote was duly adopted:

WHEREAS, the North Carolina Department of Transportation has prepared and adopted plans for the improvement of I-85 west of Moore's Chapel Road (SR 1601) to 0.5 mile west of Little Rock Road (SR 1641); and,

WHEREAS, said Department of Transportation and the Municipality of Charlotte propose to enter into an agreement whereby said Department will include in its construction contract provisions to relocate and adjust certain municipally-owned sewer lines located along the project; and,

WHEREAS, the Municipality agrees to reimburse the Department of Transportation for the cost of said work with reimbursement to be made in a lump-sum amount upon completion of the work.

NOW, THEREFORE, BE IT RESOLVED that Project I-0301 BC, Mecklenburg County, is hereby formally approved by the City Council of the Municipality of Charlotte and that the Mayor and Clerk of this Municipality are hereby empowered to sign and execute the Agreement with the Department of Transportation.

I, Pat Sharkey, City Clerk of the City of Charlotte, North Carolina, do hereby certify that the foregoing is a true and exact copy of a Resolution adopted by the City Council of the City of Charlotte, North Carolina, in regular session convened on the 11th day of September, 1991, and the reference having been made in Minute Book 99, and recorded in full in Resolution Book 28, Page 162-163

WITNESS, my hand and the corporate seal of the City of  
Charlotte, North Carolina, this the 13th day of September,  
19 91.

(SEAL)

\_\_\_\_\_  
Pat Sharkey, City Clerk

APPROVED AS TO FORM

BY: Henry W. Underhill Jr.  
CITY ATTORNEY

A RESOLUTION OF THE CHARLOTTE CITY COUNCIL IDENTIFYING THE U.S. 21/N.C. 115 AREA AS BEING UNDER CONSIDERATION FOR ANNEXATION BY THE CITY OF CHARLOTTE

BE IT RESOLVED by the City Council of the City of Charlotte, North Carolina that an area known as the U.S. 21/N.C. 115 Area, as shown on the map attached hereto and incorporated herein by reference, is under consideration for annexation by the City of Charlotte pursuant to Part 3, Article 4A, Chapter 160A of the General Statutes of North Carolina.

Adopted this 11th day of September, 1991.

APPROVED AS TO FORM:

  
City Attorney

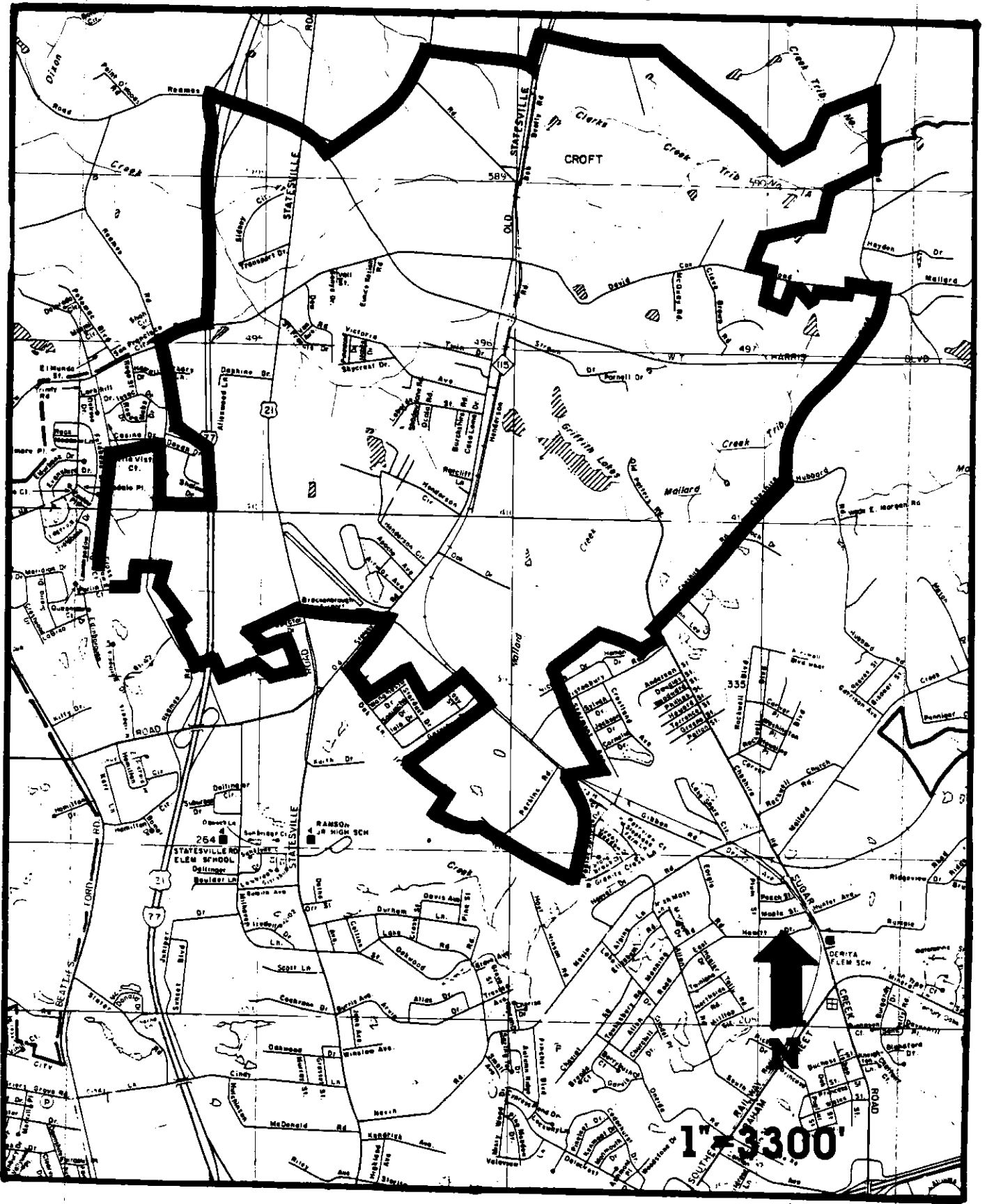
CERTIFICATION

I, Pat Sharkey, City Clerk of the City of Charlotte, North Carolina, do hereby certify that the foregoing is a true and exact copy of an Resolution adopted by the City Council of the City of Charlotte, North Carolina in regular session convened on the 11 th, day of September, 1991, the reference having been made in Minute Book 99, and recorded in full in Resolution Book 28, at Page(s) 164-165.

WITNESS my hand and the corporate seal of the City of Charlotte, North Carolina, this the 13 th day of September, 1991.

\_\_\_\_\_  
Pat Sharkey, City Clerk

**1**  
**US 21/NC 115**  
**ANNEXATION STUDY AREAS**



A RESOLUTION OF THE CHARLOTTE CITY COUNCIL IDENTIFYING THE U.S. 29/N.C. 49 AREA AS BEING UNDER CONSIDERATION FOR ANNEXATION BY THE CITY OF CHARLOTTE

---

BE IT RESOLVED by the City Council of the City of Charlotte, North Carolina that an area known as the U.S. 29/N.C. 49 Area, as shown on the map attached hereto and incorporated herein by reference, is under consideration for annexation by the City of Charlotte pursuant to Part 3, Article 4A, Chapter 160A of the General Statutes of North Carolina.

Adopted this 11th day of September, 1991.

APPROVED AS TO FORM:

*Rep* H. M. M. J.  
City Attorney

CERTIFICATION

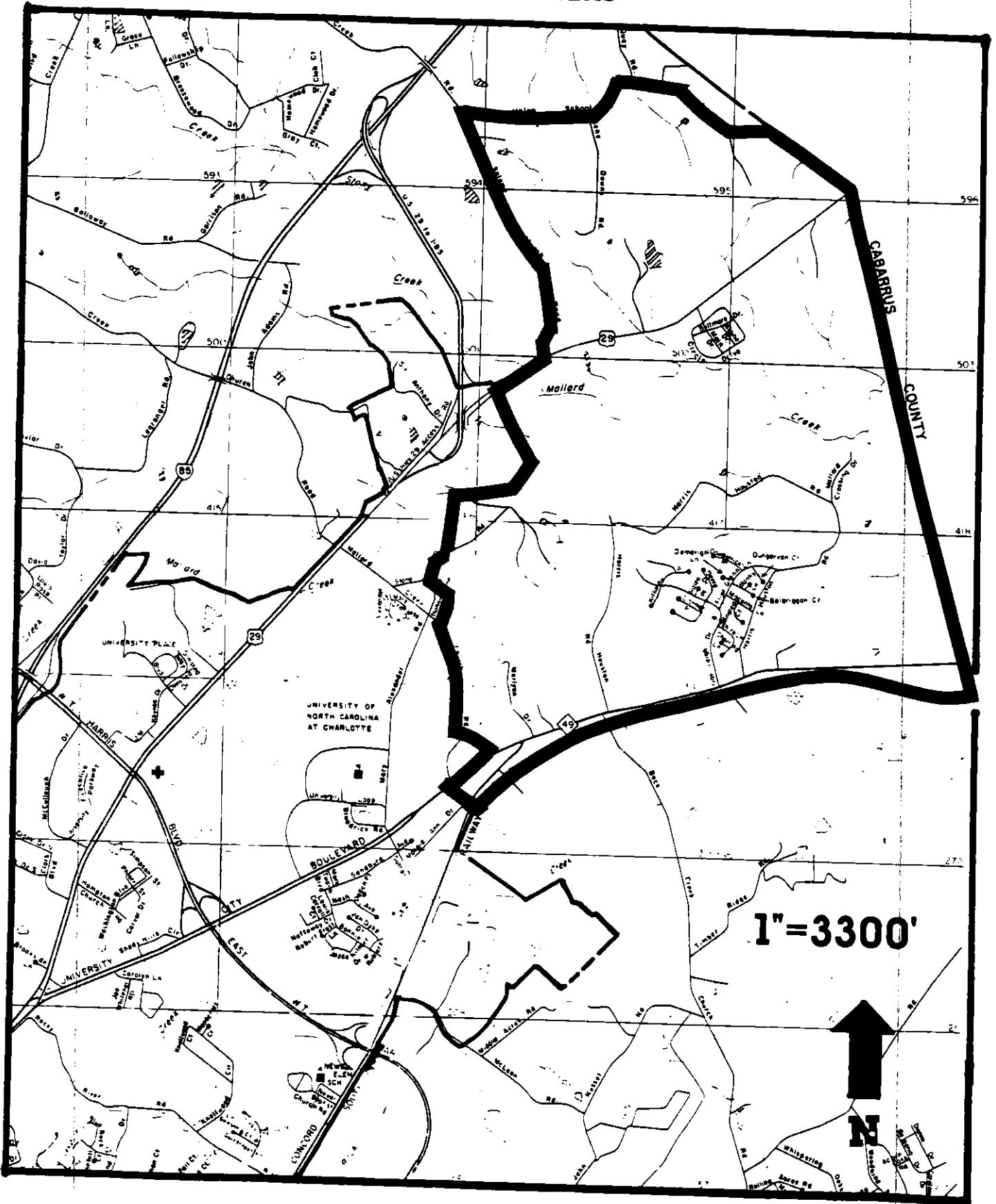
I, Pat Sharkey, City Clerk of the City of Charlotte, North Carolina, do hereby certify that the foregoing is a true and exact copy of an Resolution adopted by the City Council of the City of Charlotte, North Carolina in regular session convened on the 11 th, day of September, 1991, the reference having been made in Minute Book 99, and recorded in full in Resolution Book 28, at Page(s) 166-167.

WITNESS my hand and the corporate seal of the City of Charlotte, North Carolina, this the 13 th day of September, 1991.

Pat Sharkey, City Clerk

# US 29/NC 49

## ANNEXATION STUDY AREAS





A RESOLUTION OF THE CHARLOTTE CITY COUNCIL IDENTIFYING THE  
HEMBSTEAD/PROVIDENCE PLANTATION AREA AS BEING UNDER CON-  
SIDERATION FOR ANNEXATION BY THE CITY OF CHARLOTTE

BE IT RESOLVED by the City Council of the City of Charlotte, North Carolina that an area known as the Hembstead/Providence Plantation Area, as shown on the map attached hereto and incorporated herein by reference, is under consideration for annexation by the City of Charlotte pursuant to Part 3, Article 4A, Chapter 160A of the General Statutes of North Carolina.

Adopted this 11th day of September, 1991.

APPROVED AS TO FORM:

*J. G. Murrell, Jr.*  
City Attorney

CERTIFICATION

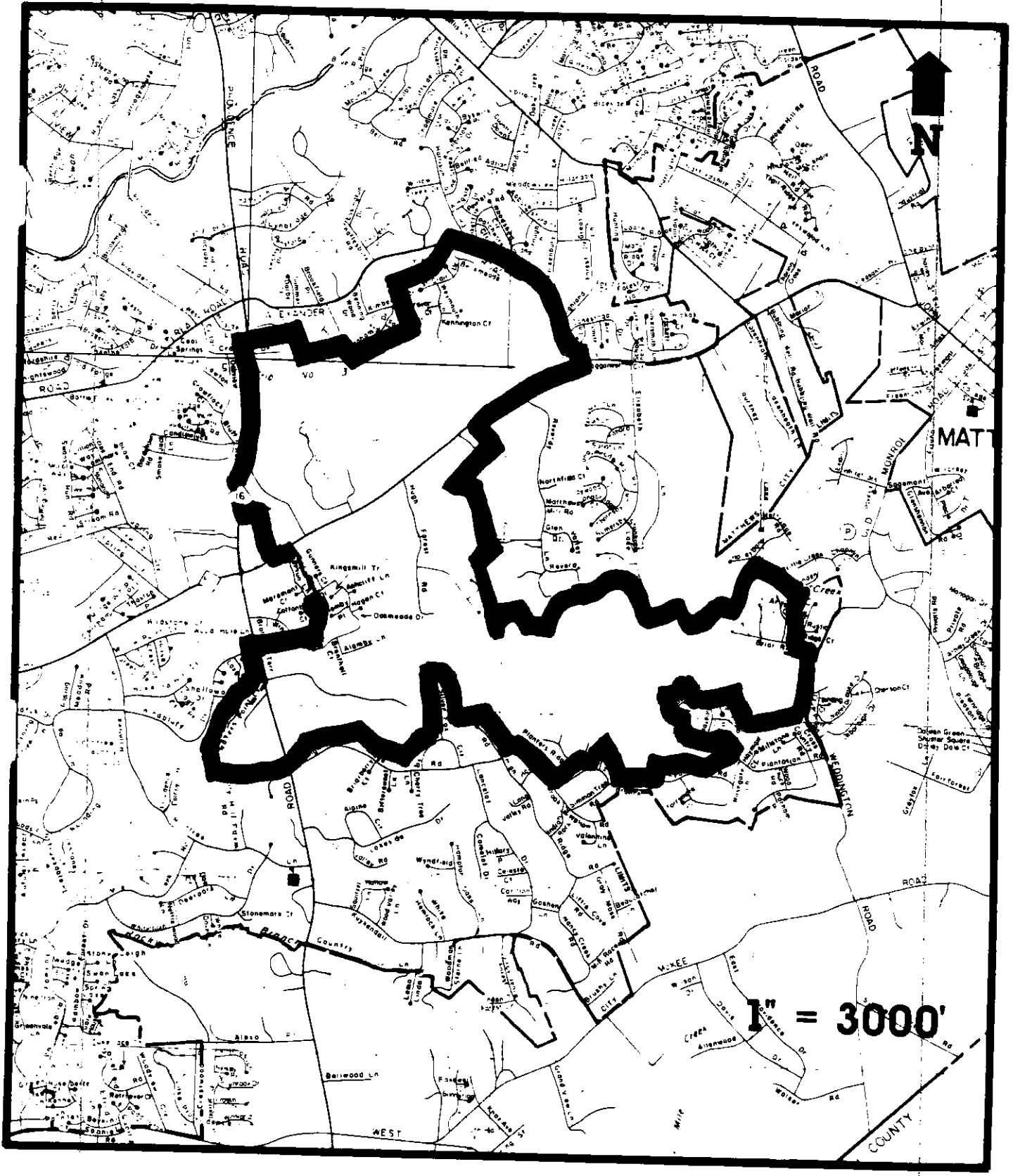
I, Pat Sharkey, City Clerk of the City of Charlotte, North Carolina, do hereby certify that the foregoing is a true and exact copy of an Resolution adopted by the City Council of the City of Charlotte, North Carolina in regular session convened on the 11 th, day of September, 1991, the reference having been made in Minute Book 99, and recorded in full in Resolution Book 28, at Page(s) 168-169.

WITNESS my hand and the corporate seal of the City of Charlotte, North Carolina, this the 13 th day of September, 1991.

\_\_\_\_\_  
Pat Sharkey, City Clerk

# HEMBSTEAD/ PROV. PLANTATION

## ANNEXATION STUDY AREAS



A RESOLUTION OF THE CHARLOTTE CITY COUNCIL IDENTIFYING THE PROVIDENCE ROAD/PROVIDENCE ROAD WEST AREA AS BEING UNDER CONSIDERATION FOR ANNEXATION BY THE CITY OF CHARLOTTE

BE IT RESOLVED by the City Council of the City of Charlotte, North Carolina that an area known as the Providence Road/Providence Road West Area, as shown on the map attached hereto and incorporated herein by reference, is under consideration for annexation by the City of Charlotte pursuant to Part 3, Article 4A, Chapter 160A of the General Statutes of North Carolina.

Adopted this 11th day of September, 1991.

APPROVED AS TO FORM:

*J. H. Murrell, Jr.*  
City Attorney

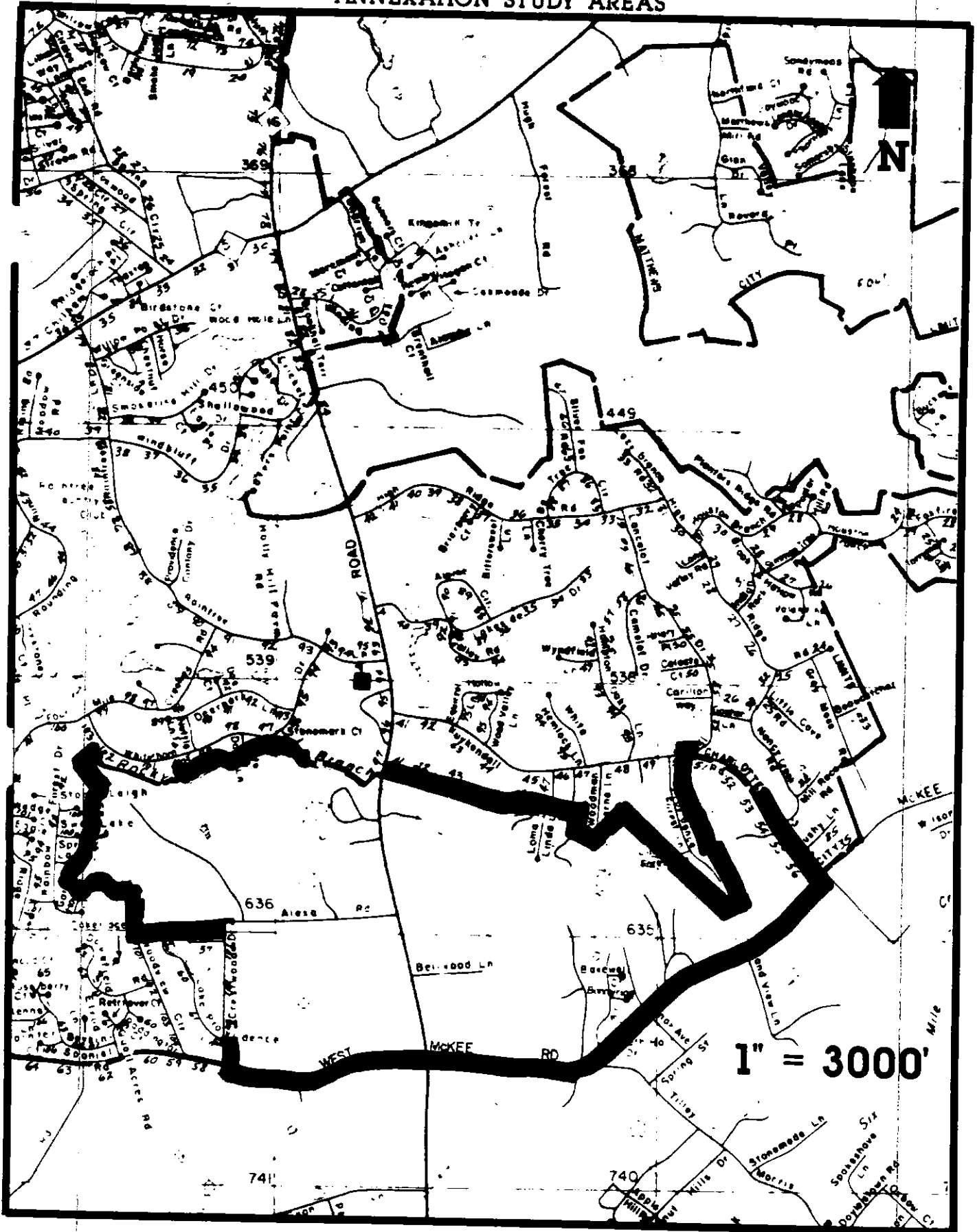
CERTIFICATION

I, Pat Sharkey, City Clerk of the City of Charlotte, North Carolina, do hereby certify that the foregoing is a true and exact copy of an Resolution adopted by the City Council of the City of Charlotte, North Carolina in regular session convened on the 11th, day of September, 1991, the reference having been made in Minute Book 99, and recorded in full in Resolution Book 28, at Page(s) 170-171.

WITNESS my hand and the corporate seal of the City of Charlotte, North Carolina, this the 13th day of September, 1991.

Pat Sharkey, City Clerk

# PROVIDENCE RD./ PROVIDENCE RD. WEST ANNEXATION STUDY AREAS



A RESOLUTION OF THE CHARLOTTE CITY COUNCIL IDENTIFYING THE ELM  
LANE WEST/PROVIDENCE ROAD WEST AREA AS BEING UNDER CONSIDERATION  
FOR ANNEXATION BY THE CITY OF CHARLOTTE

BE IT RESOLVED by the City Council of the City of Charlotte, North Carolina that an area known as the Elm Lane West/Providence Road West Area, as shown on the map attached hereto and incorporated herein by reference, is under consideration for annexation by the City of Charlotte pursuant to Part 3, Article 4A, Chapter 160A of the General Statutes of North Carolina.

Adopted this 11th day of September, 1991.

APPROVED AS TO FORM:

*Dep.* J. H. Murrell, Jr.  
City Attorney

CERTIFICATION

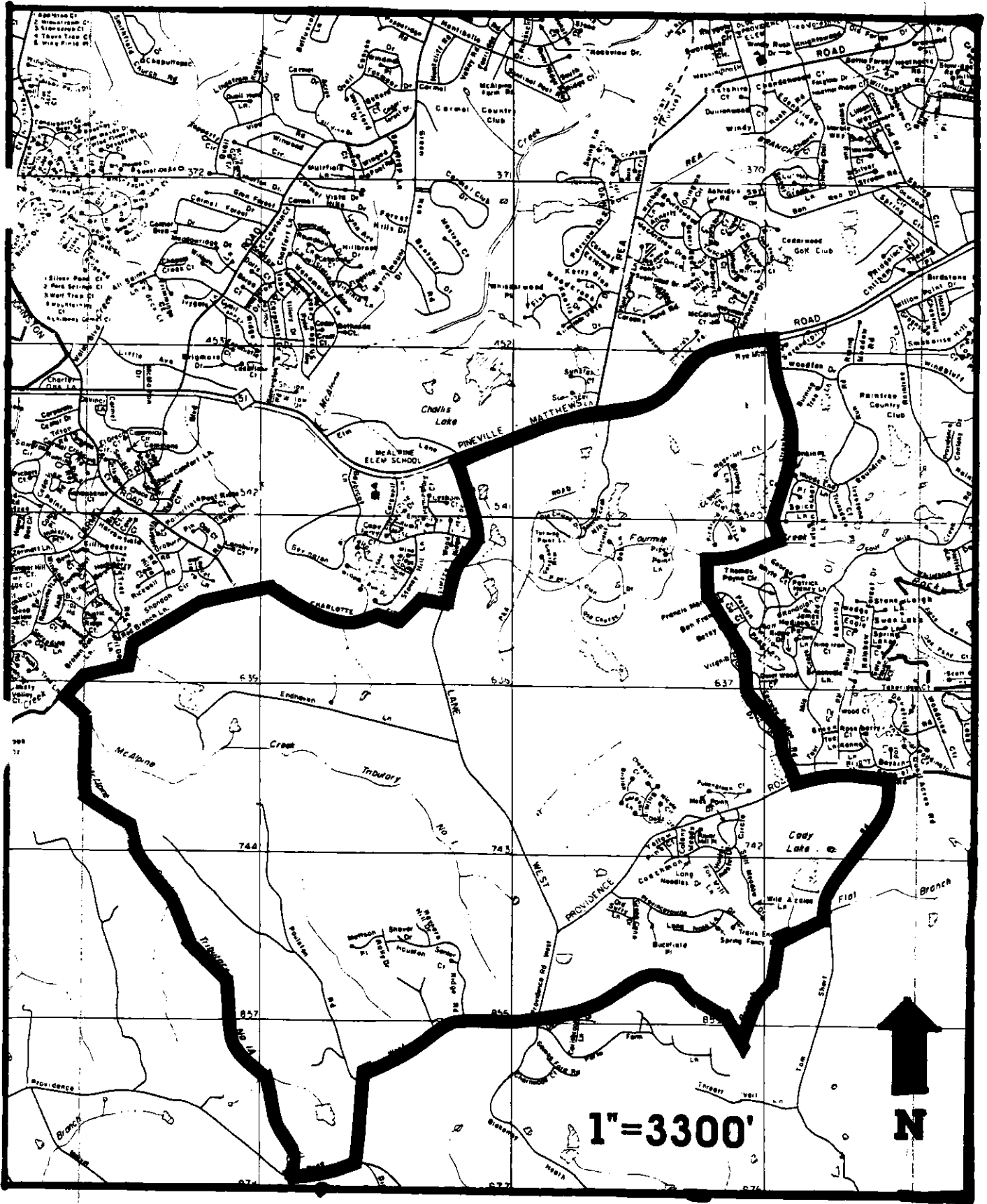
I, Pat Sharkey, City Clerk of the City of Charlotte, North Carolina, do hereby certify that the foregoing is a true and exact copy of an Resolution adopted by the City Council of the City of Charlotte, North Carolina in regular session convened on the 11 th, day of September, 1991, the reference having been made in Minute Book 99, and recorded in full in Resolution Book 28, at Page(s) 172-173.

WITNESS my hand and the corporate seal of the City of Charlotte, North Carolina, this the 13 th day of September, 1991.

Pat Sharkey, City Clerk

# ELM LANE WEST/PROVIDENCE RD WEST

## ANNEXATION STUDY AREAS



A RESOLUTION OF THE CHARLOTTE CITY COUNCIL IDENTIFYING THE YORK ROAD/NATIONS FORD ROAD AREA AS BEING UNDER CONSIDERATION FOR ANNEXATION BY THE CITY OF CHARLOTTE

BE IT RESOLVED by the City Council of the City of Charlotte, North Carolina that an area known as the York Road/Nations Ford Road Area, as shown on the map attached hereto and incorporated herein by reference, is under consideration for annexation by the City of Charlotte pursuant to Part 3, Article 4A, Chapter 160A of the General Statutes of North Carolina.

Adopted this 11th day of September, 1991.

APPROVED AS TO FORM:

*Dy. J. H. M. J.*  
City Attorney

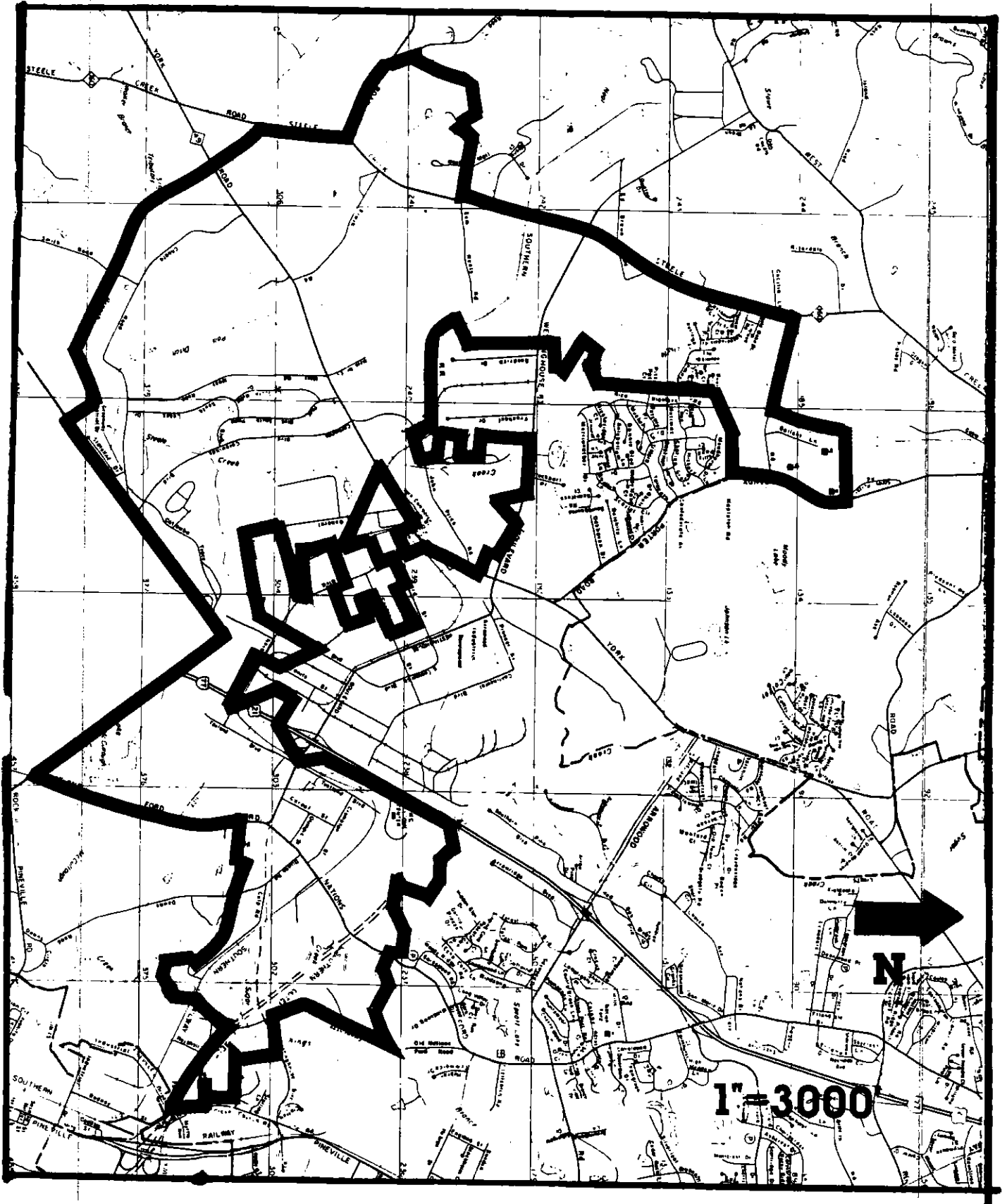
CERTIFICATION

I, Pat Sharkey, City Clerk of the City of Charlotte, North Carolina, do hereby certify that the foregoing is a true and exact copy of an Resolution adopted by the City Council of the City of Charlotte, North Carolina in regular session convened on the 11 th, day of September, 1991, the reference having been made in Minute Book 99, and recorded in full in Resolution Book 28, at Page(s) 174-175.

WITNESS my hand and the corporate seal of the City of Charlotte, North Carolina, this the 13 th day of September, 1991.

\_\_\_\_\_  
Pat Sharkey, City Clerk

# YORK RD/ NATIONS FORD RD ANNEXATION STUDY AREAS





A RESOLUTION OF THE CHARLOTTE CITY COUNCIL IDENTIFYING THE YORK ROAD/BEAM ROAD AREA AS BEING UNDER CONSIDERATION FOR ANNEXATION BY THE CITY OF CHARLOTTE

BE IT RESOLVED by the City Council of the City of Charlotte, North Carolina that an area known as the York Road/Beam Road Area, as shown on the map attached hereto and incorporated herein by reference, is under consideration for annexation by the City of Charlotte pursuant to Part 3, Article 4A, Chapter 160A of the General Statutes of North Carolina.

Adopted this 11th day of September, 1991.

APPROVED AS TO FORM:

*Ref* J. H. Marshall, Jr.  
City Attorney

CERTIFICATION

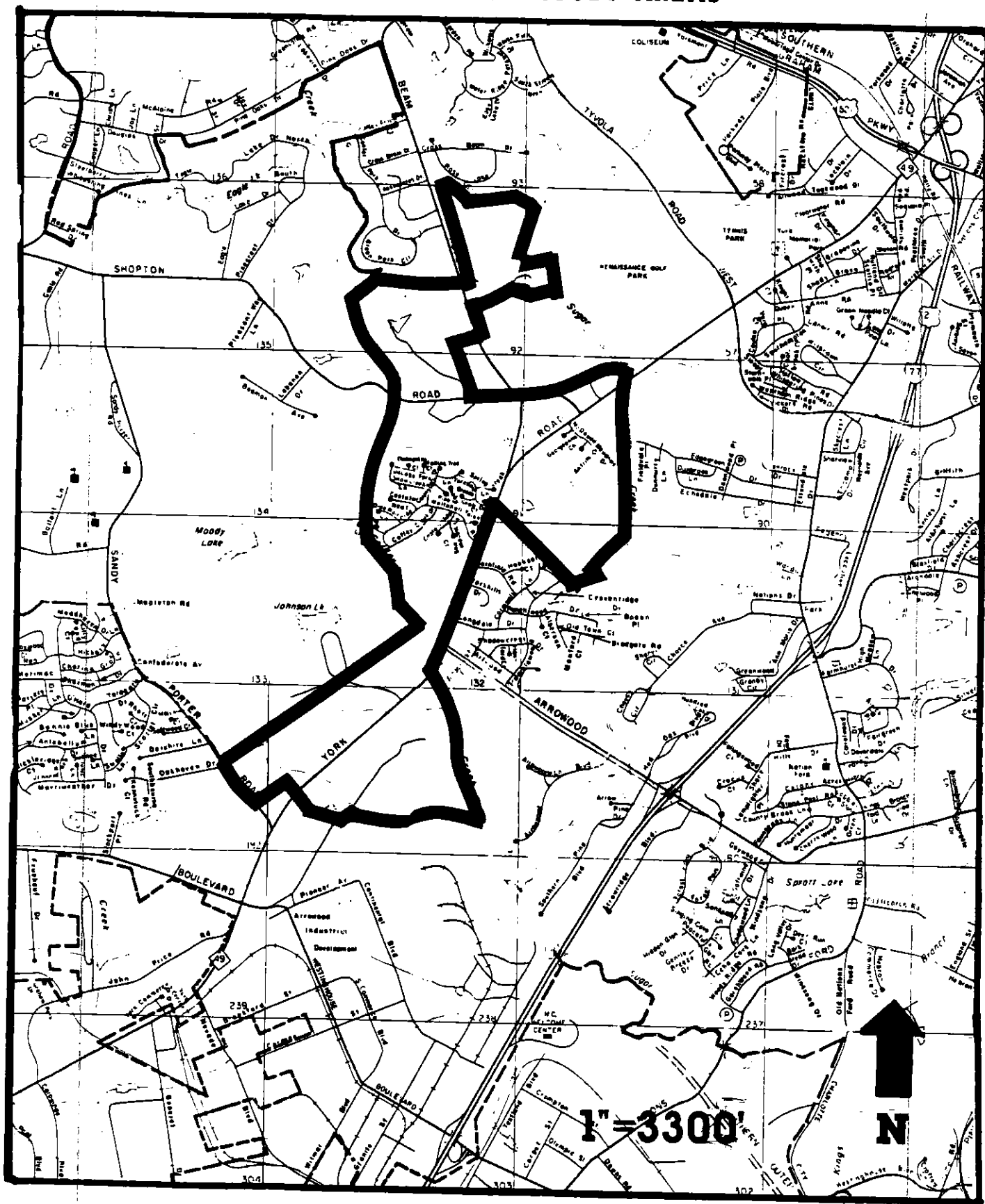
I, Pat Sharkey, City Clerk of the City of Charlotte, North Carolina, do hereby certify that the foregoing is a true and exact copy of an Resolution adopted by the City Council of the City of Charlotte, North Carolina in regular session convened on the 11 th, day of September, 1991, the reference having been made in Minute Book 99, and recorded in full in Resolution Book 28, at Page(s) 176-177.

WITNESS my hand and the corporate seal of the City of Charlotte, North Carolina, this the 13 th day of September, 1991.

Pat Sharkey, City Clerk

# YORK RD/ BEAM RD

## ANNEXATION STUDY AREAS



A RESOLUTION OF THE CHARLOTTE CITY COUNCIL IDENTIFYING THE PARKWAY PLAZA AREA AS BEING UNDER CONSIDERATION FOR ANNEXATION BY THE CITY OF CHARLOTTE

BE IT RESOLVED by the City Council of the City of Charlotte, North Carolina that an area known as the Parkway Plaza Area, as shown on the map attached hereto and incorporated herein by reference, is under consideration for annexation by the City of Charlotte pursuant to Part 3, Article 4A, Chapter 160A of the General Statutes of North Carolina.

Adopted this 11th day of September, 1991.

APPROVED AS TO FORM:

*Op.* J. H. Munsell Jr.  
City Attorney

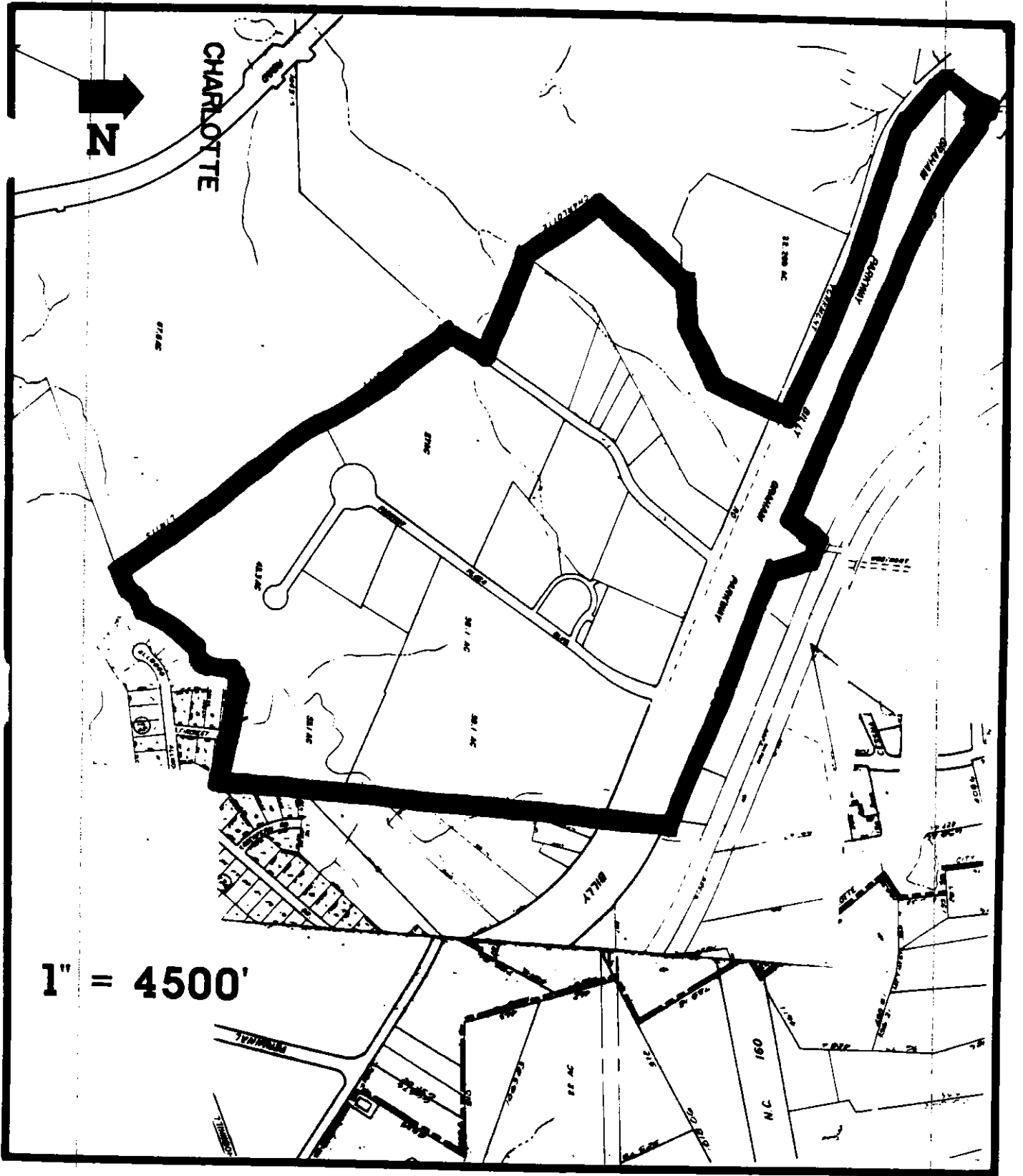
CERTIFICATION

I, Pat Sharkey, City Clerk of the City of Charlotte, North Carolina, do hereby certify that the foregoing is a true and exact copy of an Resolution adopted by the City Council of the City of Charlotte, North Carolina in regular session convened on the 11 th, day of September, 1991, the reference having been made in Minute Book 99, and recorded in full in Resolution Book 28, at Page(s) 178-179.

WITNESS my hand and the corporate seal of the City of Charlotte, North Carolina, this the 13 th day of September, 1991.

Pat Sharkey, City Clerk

**PARKWAY PLAZA**  
ANNEXATION STUDY AREAS



A RESOLUTION OF THE CHARLOTTE CITY COUNCIL IDENTIFYING THE  
WILMOUNT ROAD/WEST BOULEVARD AREA AS BEING UNDER CONSIDERATION  
FOR ANNEXATION BY THE CITY OF CHARLOTTE

BE IT RESOLVED by the City Council of the City of Charlotte, North Carolina that an area known as the Wilmount Road/West Boulevard Area, as shown on the map attached hereto and incorporated herein by reference, is under consideration for annexation by the City of Charlotte pursuant to Part 3, Article 4A, Chapter 160A of the General Statutes of North Carolina.

Adopted this 11th day of September, 1991.

APPROVED AS TO FORM:

*Reg.* 76 Mural H  
City Attorney

CERTIFICATION

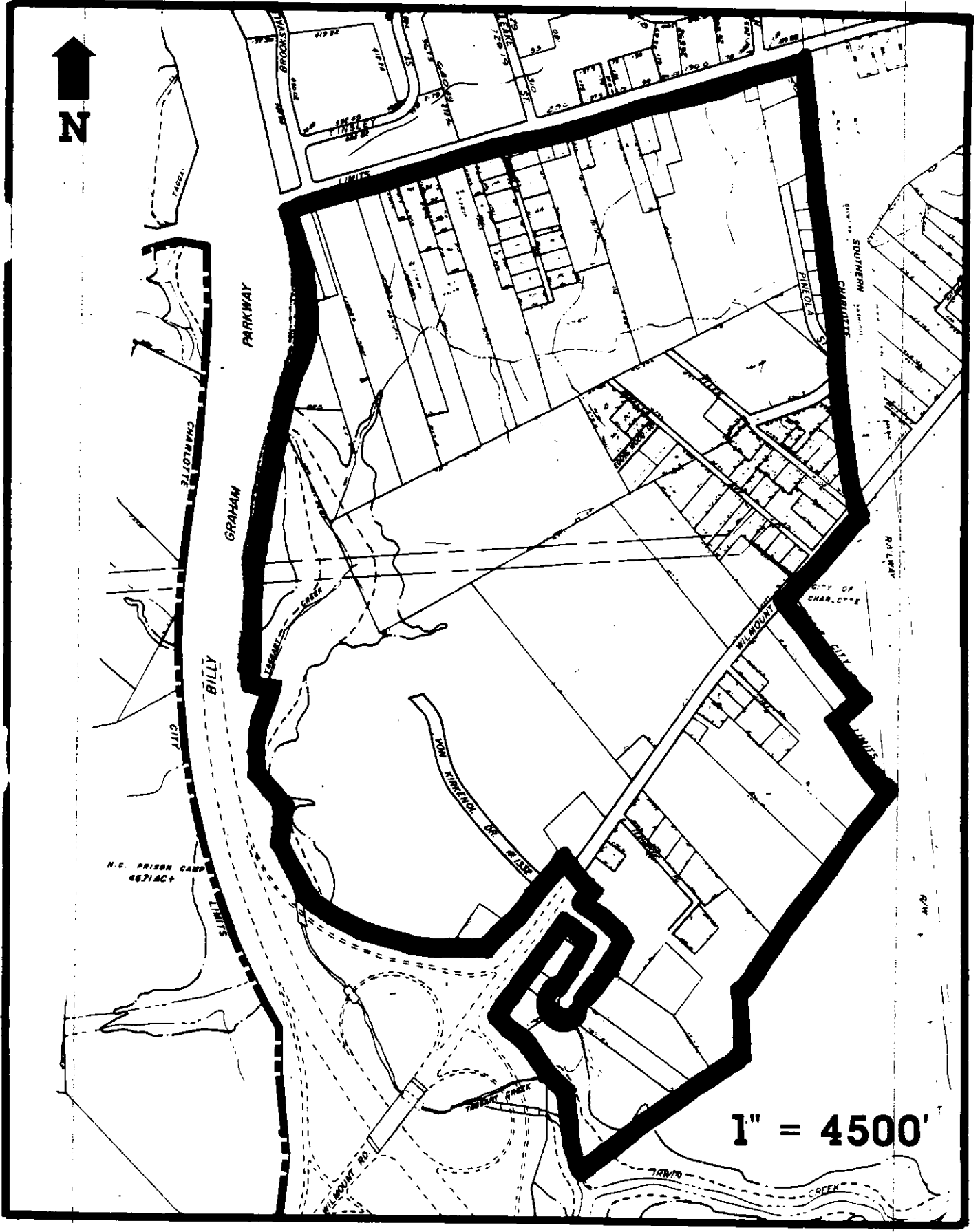
I, Pat Sharkey, City Clerk of the City of Charlotte, North Carolina, do hereby certify that the foregoing is a true and exact copy of an Resolution adopted by the City Council of the City of Charlotte, North Carolina in regular session convened on the 11 th, day of September, 1991, the reference having been made in Minute Book 99, and recorded in full in Resolution Book 28, at Page(s) 180-181.

WITNESS my hand and the corporate seal of the City of Charlotte, North Carolina, this the 13 th day of September, 1991.

Pat Sharkey, City Clerk

# WILMOUNT ROAD/ WEST BOULEVARD

## ANNEXATION STUDY AREAS



A RESOLUTION OF THE CHARLOTTE CITY COUNCIL IDENTIFYING THE N.C. 16/N.C. 27 AREA AS BEING UNDER CONSIDERATION FOR ANNEXATION BY THE CITY OF CHARLOTTE

BE IT RESOLVED by the City Council of the City of Charlotte North Carolina that an area known as the N.C. 16/N.C. 27 Area, as shown on the map attached hereto and incorporated herein by reference, is under consideration for annexation by the City of Charlotte pursuant to Part 3, Article 4A, Chapter 160A of the General Statutes of North Carolina.

Adopted this 11th day of September, 1991.

APPROVED AS TO FORM:

*J. B. Murrell Jr.*  
City Attorney

CERTIFICATION

I, Pat Sharkey, City Clerk of the City of Charlotte, North Carolina, do hereby certify that the foregoing is a true and exact copy of an Resolution adopted by the City Council of the City of Charlotte, North Carolina in regular session convened on the 11 th, day of September, 1991, the reference having been made in Minute Book 99, and recorded in full in Resolution Book 28, at Page(s) 182-183.

WITNESS my hand and the corporate seal of the City of Charlotte, North Carolina, this the 13 th day of September, 1991.

Pat Sharkey, City Clerk

**NC 16/ NC 27**  
**ANNEXATION STUDY AREAS**

