

October 25, 1982  
Resolution Book 18 - Page 407

RESOLUTION CLOSING CERTAIN PORTIONS OF  
WEST PALMER STREET AND CHURCH STREET  
IN THE CITY OF CHARLOTTE, MECKLENBURG  
COUNTY NORTH CAROLINA

WHEREAS, a Petition has been filed and received in accordance with the provisions of Chapter 160A, Section 299, of the General Statutes of North Carolina, requesting the closing of certain portions of West Palmer Street and Church Street in the City of Charlotte, Mecklenburg County, North Carolina; and

WHEREAS, the City Council has caused to be published a Notice of Public Hearing, all in accordance with said Statute; and

WHEREAS, said public hearing was held on the 25th day of October, 1982; and

WHEREAS, ROWE CORPORATION owns all of the land adjoining the affected portions of West Palmer Street and Church Street; and

WHEREAS, no persons, firms, or corporations or parties in interest have appeared in opposition to the closing of the portions of the Streets;

THEREFORE, BE IT RESOLVED by the City Council of the City of Charlotte, North Carolina:


That the City Council hereby orders the closing of those certain portions of West Palmer Street and Church Street in the City of Charlotte, Mecklenburg County, North Carolina, as same are shown as AREAS I, II AND III on a plat entitled "WEST MOREHEAD COMMUNITY DEVELOPMENT STRATEGY AREA R/W TO BE ABANDONED W. PALMER STREET AND PORTIONS OF CHURCH ST." prepared by City of Charlotte, Department of Public Works, Engineering Division, dated April 30, 1982, as revised June 15, 1982, a copy of which is attached hereto and marked Exhibit "A" and made a part hereof by reference thereto, and which portions of West Palmer Street and Church Street are more particularly described in Exhibit "B" attached hereto and made a part hereof, and it appearing to the satisfaction of the City Council that the closing of those portions of West Palmer Street and Church Street are not contrary to the public interest and that no individual, firm, or corporation owning property in the vicinity thereof will be deprived of reasonable means of ingress and egress to his, her or its property.

October 25, 1982  
Resolution Book 18 - Page 408

BE IT FURTHER RESOLVED that by the adoption of this Resolution, the City of Charlotte reserves unto itself and its successors the right to use, for the purpose of laying, constructing, reconstructing and maintaining one or more than one sanitary sewer, water and/or storm drainage lines within that certain twenty (20) foot strip of land shown and designated as "20' Utility ESM'T" upon the plat entitled "WEST MOREHEAD COMMUNITY DEVELOPMENT STRATEGY AREA R/W TO BE ABANDONED W. PALMER STREET AND PORTIONS OF CHURCH ST." hereinbefore mentioned and attached hereto.

BE IT FURTHER RESOLVED that a certified copy of this Resolution be filed in the Office of the Register of Deeds for Mecklenburg County, North Carolina.

Approved as to form:

  
City Attorney

CERTIFICATION

I, Pat Sharkey, City Clerk of the City of Charlotte, North Carolina, do hereby certify that the foregoing is a true and exact copy of a Resolution adopted by the City Council of the City of Charlotte, North Carolina, in regular session convened on the 25th day of October, 1982, the reference having been made in Minute Book 79, beginning at Page \_\_\_\_\_, ending at Page \_\_\_\_\_, and is recorded in full in Resolution Book 18, Pages 407-411.

WITNESS my hand and the corporate seal of the City of Charlotte, North Carolina, this the 26th day of October, 1982.

\_\_\_\_\_  
City Clerk of The City  
of Charlotte

EXHIBIT A

Street

Jefferson

Church St.

Church St.

Winnifred

Street

ABANDONED ON 5-1-81

Block 35 Lot 2

AREA III 109 S.F.=0.003 AC.

Palmer Street

AREA I

AREA II 691 S.F.=0.016 AC

Block 43 Lot 2

ABANDONED ON 1-21-81

NOTE: Property corners shown circled were located by actual survey. Plan is based on CONSOER, TOWNSEND & ASSOC. CONSTR. PLAN DATED 11/28/77.

This plat was prepared under my supervision *Stephen J. Helbert*  
 N. C. Reg. Surveyor No. L-1785



CITY OF CHARLOTTE NORTH CAROLINA DEPARTMENT OF PUBLIC WORKS ENGINEERING DIVISION		
REVISIONS	WEST MOREHEAD COMMUNITY DEVELOPMENT STRATEGY AREA	JOB NO
Area I, II & III Added 6-15-82		FILE NO
DRAWN BY MS	R/W TO BE ABANDONED W. PALMER STREET AND PORTIONS OF CHURCH ST.	SHEET 1 OF 1
CHECKED BY CITY ENGINEER		1/30, 1982 SCALE 1"=40'

October 25, 1982  
Resolution Book 18 - Page 410

EXHIBIT B

West Morehead Community Development Neighborhood  
Strategy Area Abandonment of Portions of Existing Street  
Rights-of-Way of West Palmer Street and Church Street

TRACT ONE:

A parcel of land in the City of Charlotte, Mecklenburg County, North Carolina, located in West Morehead Community Development Neighborhood Strategy Area, shown on a plat entitled "WEST MOREHEAD COMMUNITY DEVELOPMENT STRATEGY AREA R/W TO BE ABANDONED W. PALMER STREET AND PORTIONS OF CHURCH ST." prepared by City of Charlotte, Department of Public Works, Engineering Division, dated April 30, 1982, as revised June 15, 1982, and being more particularly described as follows:

Beginning at a point located at the intersection of the northeasterly margin of the existing right-of-way of West Palmer Street with the northwesterly margin of the right-of-way of Winnifred Street, the point of beginning being also located S. 41-16-44 W. 163.89 feet from the point of intersection of the northwesterly margin of the right-of-way of Winnifred Street with the southwesterly margin of the right-of-way of West Independence Boulevard, and runs thence with the northeasterly margin of the existing right-of-way of West Palmer Street, the following courses and distances: (1) N. 43-27-18 W., 84.77 feet to a point; (2) N. 43-32-55 W., 37.22 feet to a point; (3) N. 43-32-44 W., 38.90 feet to a point; (4) N. 43-27-33 W., 44.97 feet to a point; (5) N. 43-25-22 W., 79.91 feet to a point; (6) N. 37-32-14 W., 47.40 feet to a point; and (7) N. 43-07-04 W., 48.49 feet to a point in the southeasterly margin of the right-of-way of Jefferson Street; thence with the southeasterly margin of the right-of-way of Jefferson Street in a southwesterly direction with the arc of a circular curve to the left, having the radius of 960.99 feet, an arc distance of 42.83 feet to a point in the southwesterly margin of the existing right-of-way of West Palmer Street; thence with the southwesterly margin of the existing right-of-way of West Palmer Street the following courses and distances: (1) S. 42-20-39 E., 89.00 feet to a point; (2) S. 45-22-05 E., 37.30 feet to a point; (3) S. 43-12-00 E., 124.59 feet to a point; (4) S. 45-29-44 E., 31.85 feet to a point; (5) S. 45-04-13 E., 20.32 feet to a point; and (6) S. 42-52-02 E., 95.83 feet to a point in the northwesterly margin of the right-of-way of Winnifred Street; thence with the northwesterly margin of the right-of-way of Winnifred Street, N. 41-16-44 E., 35.80 feet to the beginning, containing 14,361 square feet (0.330 acres) of land, all as shown as AREA I on the map hereinbefore mentioned, to which map reference is hereby made.

October 25, 1982  
Resolution Book 18 - Page 411

Continuation of Exhibit B

TRACT TWO:

A parcel of land in the City of Charlotte, Mecklenburg County, North Carolina, located in West Morehead Community Development Neighborhood Strategy Area, shown on a plat entitled "WEST MOREHEAD COMMUNITY DEVELOPMENT STRATEGY AREA R/W TO BE ABANDONED W. PALMER STREET AND PORTIONS OF CHURCH ST." prepared by City of Charlotte, Department of Public Works, Engineering Division, dated April 30, 1982, as revised June 15, 1982, and being more particularly described as follows:

BEGINNING at a point located at the intersection of the southwesterly margin of the existing right-of-way of West Palmer Street with the northwesterly margin of the existing right-of-way of Church Street, and runs thence with the southwesterly margin of the existing right-of-way of West Palmer Street, S. 45-22-05 E., 37.30 feet to a point in the southeasterly margin of the existing right-of-way of Church Street; thence with the southeasterly margin of the existing right-of-way of Church Street, S. 41-04-03W 19.86 feet to a point; thence N. 43-07-04 W. 35.22 feet to a point in the northwesterly margin of the existing right-of-way of Church Street; and thence with the northwesterly margin of the existing right-of-way of Church Street, N. 34-21-37 E. 18.74 feet to the Beginning, containing 691 square feet (0.016 Acres) of land, all as shown as AREA II on the map hereinbefore mentioned, to which map reference is hereby made.

TRACT THREE:

A parcel of land in the City of Charlotte, Mecklenburg County, North Carolina, located in West Morehead Community Development Neighborhood Strategy Area, shown on a plat entitled "WEST MOREHEAD COMMUNITY DEVELOPMENT STRATEGY AREA R/W TO BE ABANDONED W. PALMER STREET AND PORTIONS OF CHURCH ST." prepared by City of Charlotte, Department of Public Works, Engineering Division, dated April 30, 1982, as revised June 15, 1982, and being more particularly described as follows:

BEGINNING at a point located at the intersection of the northeasterly margin of the existing right-of-way of West Palmer Street with the southeasterly margin of the existing right-of-way of Church Street, and runs thence with the northeasterly margin of the existing right-of-way of West Palmer Street, N. 37-32-14 W., 47.40 feet to a point; thence S. 43-07-04 E. 47.35 feet to a point in the southeasterly margin of the existing right-of-way of Church Street; and thence with the southeasterly margin of the existing right-of-way of Church Street S. 51-14-06W 4.62 feet to the Beginning, containing 109 square feet (0.003 Acres) of land, all as shown as AREA III on the map hereinbefore mentioned, to which map reference is hereby made.

October 25, 1982  
Resolution Book 18 - Page 412

RESOLUTION CLOSING THAT CERTAIN PORTION OF AN ALLEYWAY  
LOCATED BETWEEN VAIL AVENUE AND RANDOLPH ROAD IN THE  
CITY OF CHARLOTTE, MECKLENBURG COUNTY, NORTH CAROLINA

WHEREAS, pursuant to the provisions of Chapter 160A-299 of the General Statutes of North Carolina, the City Council has caused to be published a Resolution of Intent to Close that certain portion of an alleyway which calls for a public hearing on the question; and

WHEREAS, the petitioner has caused a copy of the Resolution of Intent to Close that certain portion of an alleyway to be sent by registered or certified mail to all owners of property adjoining the said alleyway (or portion thereof), and prominently posted a notice of the closing and public hearing in at least two places along said alleyway, all as required by G.S. 160-299; and

WHEREAS, the public hearing was held on the 25th day of October, 1982, and City Council determined that the closing of said alleyway is not contrary to the public interest, and that no individual, firm or corporation owning property in the vicinity thereof will be deprived of reasonable means of ingress and egress to his or its property.

NOW, THEREFORE, BE IT RESOLVED by the City Council of the City of Charlotte, North Carolina at its regularly assembled meeting of October 25, 1982, that the Council hereby orders the closing of that alleyway in the City of Charlotte, Mecklenburg County, North Carolina as described below:

BEGINNING at an iron being the southernmost point of Lot 1 in Block 12 of Crescent Heights as shown on map thereof recorded in Map Book 230 at Page 24 of the Mecklenburg County Public Registry; thence from this beginning point S. 52-05-00 W. 10' to a nail at the easternmost point of Lot 10, Block 12; thence with a line of Lot 10, N. 37-55-00 W. 60' to an existing iron pin at the northernmost point of Lot 10; thence N. 52-05-00 E. 10' to an iron at the westernmost point of Lot 1; thence with a line of Lot 1 S. 37-55-00 E. 60' to the point and place of beginning, as shown on survey of John B. Campbell, N.C.R.L.S., dated February 18, 1980, and revised April 26, 1982 to show alley dimensions.

BE IT FURTHER RESOLVED that a certified copy of this Resolution be filed in the Office of the Register of Deeds for Mecklenburg County, North Carolina.

CERTIFICATION

I, Pat Sharkey, City Clerk of the City of Charlotte, North Carolina do hereby certify that the foregoing is a true and exact copy of a Resolution adopted by the City Council of the City of Charlotte, North Carolina, in regular session convened on the 25th day of October, 1982, the reference having been made in Minute Book 79, page       , and recorded in full in Resolution Book 18, pages 412-413.

WITNESS my hand and the corporate seal of the City of Charlotte, North Carolina, this the 26th day of October, 1982.

Pat Sharkey, City Clerk

THIS IS TO CERTIFY THAT ON THE 18TH DAY OF FEBRUARY 1980, I SURVEYED THE PROPERTY SHOWN ON THIS PLAT, AND THAT THE TITLE LINES AND THE WALLS OF THE BUILDINGS IF ANY, ARE AS SHOWN HEREON.

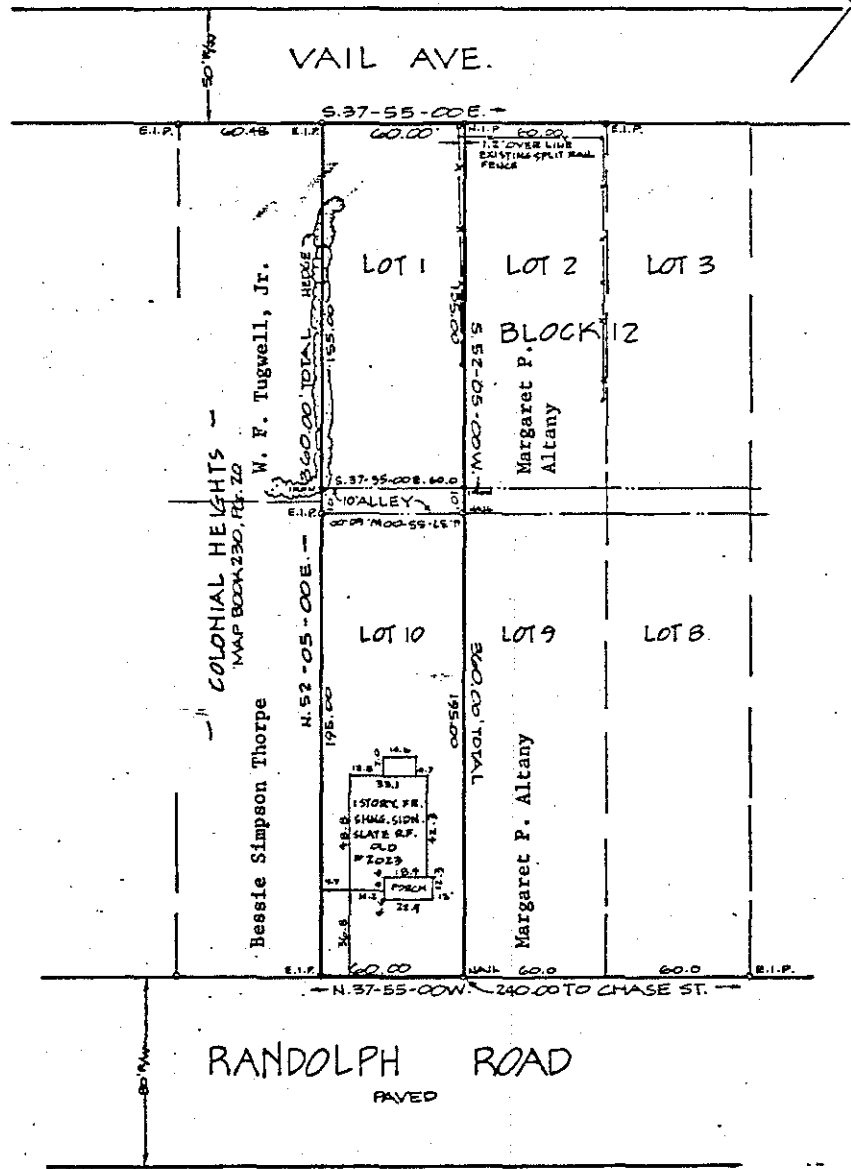
The undersigned Surveyor, being duly sworn, deposes and says that the plat upon which this certificate appears was prepared in accordance with G.S. 47-30 as amended, is in all respects correct according to the best of his knowledge and belief, and was prepared from an actual survey made by him on the 21ST day of MARCH, 1980 with a maximum linear error of closure of 1:10,000 and a maximum field error of angular closure of 00°-00'-00" per angle.

SIGNED John D. Campbell  
REGISTERED SURVEYOR

REVISED APRIL 26, 1982  
TO SHOW ALLEY DIMENSIONS

L-1390  
LAND SURVEYOR  
JOHN D. CAMPBELL

EXHIBIT A



BOUNDARY & PHYSICAL SURVEY OF E.I.P. = EXISTING IRON PIN

LOTS 1 & 10, BLOCK 12, CRESCENT HEIGHTS  
CHARLOTTE, MECKLENBURG COUNTY, N.C.

THE PROPERTY OF PHOENIX ASSOCIATES

MAP RECORDED IN BOOK 330 AT PAGE 24 DEED RECORDED IN BOOK          PAGE           
SCALE 1" = 60' DRAWN BY J.R.G. FIELD WORK J.R.G. FIELD BOOK # 612 WO

October 25, 1982  
Resolution Book 18 - Page 414

RESOLUTION

TAX INCREMENT FINANCING

WHEREAS, pursuant to action of the General Assembly, the citizens of North Carolina will have the opportunity to approve a state constitutional amendment to allow the use of tax increment financing by towns and cities to encourage and assist downtown revitalization and development; and

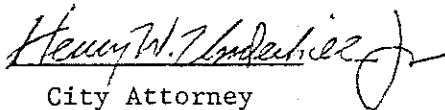
WHEREAS, the towns and cities of the State will have a major new tool to help bolster the economic vitality of downtown areas if the voters approve this constitutional amendment; and

WHEREAS, tax increment financing will permit the financing of needed public facilities without making their construction a charge against the general taxing power; and

WHEREAS, the citizens of North Carolina can make a tangible contribution to the efforts of municipalities and other governmental and private organizations interested in the enhancement of the economic health of downtown areas in North Carolina if they approve the constitutional amendment;

NOW, THEREFORE, BE IT RESOLVED by the City Council of the City of Charlotte, this 25th day of October, 1982, that the City Council strongly and enthusiastically endorses and supports the constitutional amendment to authorize tax increment financing, encourages all municipal officials to work for its passage, and urges all citizens to vote on November 2 FOR the constitutional amendment which would allow tax increment financing.

Approved as to form:

  
City Attorney

CERTIFICATION

I, Pat Sharkey, City Clerk of the City of Charlotte, North Carolina, DO HEREBY CERTIFY that the foregoing is a true and exact copy of a Resolution adopted by the City Council of the City of Charlotte, North Carolina, in regular session convened on the 25th day of October, 1982, the reference having been made in Minute Book 79, and recorded in full in Resolutions Book 18, at Page 414.

WITNESS my hand and the corporate seal of the City of Charlotte, North Carolina, this the 26th day of October, 1982.

Pat Sharkey, City Clerk



STATE OF NORTH CAROLINA - COUNTY OF MECKLENBURG  
RESOLUTION CALLING FOR PUBLIC HEARINGS ON  
AMENDMENT NO. 3, REDEVELOPMENT PLAN FOR  
THE THIRD WARD REDEVELOPMENT AREA

WHEREAS, under the authority of Article 22 of Chapter 160A of the General Statutes of North Carolina and particularly Section 160A-513 of the General Statutes, the City of Charlotte is preparing an amendment to the Redevelopment Plan for the Third Ward Redevelopment Area, Charlotte, North Carolina; and

WHEREAS, the Redevelopment Plan for the Third Ward Redevelopment Area is scheduled to be approved by the Charlotte-Mecklenburg Planning Commission; and

WHEREAS, G. S. 160A-513(h) requires that the City Council of the City of Charlotte hold a public hearing upon the amended Redevelopment Plan. and

NOW, THEREFORE, BE IT RESOLVED BY THE CITY COUNCIL OF THE CITY OF CHARLOTTE:

1. That on Monday, November 22, 1982, at 3:00 P.M. in the City Council Chamber of the City Hall, the City Council shall hold a public hearing on the amendment to the Redevelopment Plan for Third Ward Redevelopment Area.

2. That a general description of the area specified in the Redevelopment Plan is as follows:

"an area of the City of Charlotte, North Carolina, bounded by Southern Railroad on the east, Elmwood Cemetery on the North, I-77 on the west and Seaboard Railroad on the south."

3. That a specific description of the area specified in the Redevelopment Plan was recorded on July 1, 1981, at Book 4446, Page 0266 in the Mecklenburg County Register of Deeds' Office.

4. The Redevelopment Plan for the Third Ward Redevelopment Area with such maps, plans, contracts, and other documents which are part of the proposal, together with the recommendation of the Planning Board and supporting data, will be available for public inspection in the Office of the Director of the Community Development Department of the City of Charlotte, Suite 510, 301 South McDowell Street, Charlotte, North Carolina, and shall be available for two consecutive weeks prior to the public hearing date.

October 25, 1982  
Resolution Book 18 - Page 416

10/6/82

Resolution Calling for Public Hearings  
Page 2

5. That this Resolution shall be published at least once a week for two consecutive weeks in The Charlotte News, a newspaper of general circulation in the City of Charlotte, the first publication to be not less than fifteen (15) days prior to the date fixed for said hearing.

The foregoing Resolution was adopted by the City Council of the City of Charlotte, North Carolina,

CERTIFICATION

I, Pat Sharkey, City Clerk of the City of Charlotte, North Carolina, DO HEREBY CERTIFY that the foregoing is a true and exact copy of a Resolution adopted by the City Council of the City of Charlotte, North Carolina, in regular session convened on the 25th day of October, 1982, the reference having been made in Minute Book 79, and recorded in full in Resolution Book 18 at Pages 415-416.

WITNESS my hand and the corporate seal of the City of Charlotte, North Carolina, this the 26th day of October, 1982.

Pat Sharkey, City Clerk

October 25, 1982  
Resolution Book 18 - Page 417

STATE OF NORTH CAROLINA - COUNTY OF MECKLENBURG

RESOLUTION CALLING FOR A PUBLIC HEARING FOR

Amending the CDGB Application to reflect additional acquisition and relocation costs in the Third Ward NSA.

WHEREAS, on November 22, 1982, the City Council will hold a public hearing to amend the scope of activities for acquisition and/or relocation in the Third Ward Community Development and Redevelopment Plan.

WHEREAS, Section 570.312 (a) (2) and 570.312 (a) (3) of the Code of Federal Regulations, Community Development Block Grants, requires that the City of Charlotte amend the Community Development Block Grant Application when an alteration of approved activities exceeds 10 percent of the entitlement amount for the affected program year.

WHEREAS, Section 570.312 (f) of the Code of Federal Regulations, Community Development Block Grants, requires that a public hearing be held to allow citizen participation in any amendment to an approved application.

NOW, THEREFORE, BE IT RESOLVED BY THE CITY COUNCIL OF THE CITY OF CHARLOTTE:

1. That on Monday, November 22, 1982, at 3:00 P.M. in the City Council Chamber of the City Hall, the City Council shall hold a public hearing on the amendment to the Community Development Block Grant Application.
2. The amendment to the Community Development Block Grant Application will be available for public inspection in the office of the Director of the Community Development Department of the City of Charlotte, Suite 510, 301 South McDowell Street, Charlotte, North Carolina, and shall be available for one week prior to the public hearing date.
3. That this Resolution shall be published at least once a week for two consecutive weeks in The Charlotte News, a newspaper of general circulation in the City of Charlotte, the first publication to be not less than fifteen (15) days prior to the date fixed for said hearing.

The foregoing Resolution was adopted by the City Council of the City of Charlotte, North Carolina,

CERTIFICATION

I, Pat Sharkey, City Clerk of the City of Charlotte, North Carolina, do hereby certify that the foregoing is a true and exact copy of a Resolution adopted by the City Council of the City of Charlotte, North Carolina, in regular session convened on the 25th day of October, 1982, the reference having been made in Minute Book 79, and recorded in full in Resolution Book 18 at Pages 417.

WITNESS my hand and the corporate seal of the City of Charlotte, North Carolina this the 26th day of October, 1982,.

Pat Sharkey, City Clerk

October 25, 1982  
Resolution Book 18 - Page 418

STATE OF NORTH CAROLINA - COUNTY OF MECKLENBURG

RESOLUTION CALLING FOR A PUBLIC HEARING ON

Re-programming CDBG Program Income for the Old Little Rock AME Zion Church Restoration and Adaptive Reuse.

WHEREAS, on November 22, 1982 the City Council will consider the various options available to them regarding the restoration and adaptive reuse program for the Old Little Rock AME Zion Church.

WHEREAS, Section 570.312 (a) (2) and 570.312 (a) (3) of the Code of Federal Regulations, Community Development Block Grants, requires that the City of Charlotte amend the Community Development Block Grant Application when an alteration of approved activities exceeds 10 percent of the entitlement amount for the affected program year.

WHEREAS, Section 570.312 (f) of the Code of Federal Regulations, Community Development Block Grants, requires that a public hearing be held to allow citizen participation in any amendment to an approved application.

NOW, THEREFORE, BE IT RESOLVED BY THE CITY COUNCIL OF THE CITY OF CHARLOTTE:

1. That on Monday, November 22, 1982 at 3:00 P.M. in the City Council Chamber of the City Hall, the City Council shall hold a public hearing on the amendment to the Community Development Block Grant Application.

2. The amendment to the Community Development Block Grant Application will be available for public inspection in the office of the Director of the Community Development Department of the City of Charlotte, Suite 510, 301 South McDowell Street, Charlotte, North Carolina, and shall be available for one week prior to the public hearing date.

3. That this Resolution shall be published at least once a week for two consecutive weeks in The Charlotte News, a newspaper of general circulation in the City of Charlotte, the first publication to be not less than fifteen (15) days prior to the date fixed for said hearing.

The foregoing Resolution was adopted by the City Council of the City of Charlotte, North Carolina,

CERTIFICATION

I, Pat Sharkey, City Clerk of the City of Charlotte, North Carolina, do hereby certify that the foregoing is a true and exact copy of a Resolution adopted by the City Council of the City of Charlotte, North Carolina, in regular session convened on the 25th day of October, 1982, the reference having been made in Minute Book 79, and recorded in full in Resolutions Book 18, at Page 418.

WITNESS my hand and the corporate seal of the City of Charlotte, North Carolina, this the 26th day of October, 1982.

\_\_\_\_\_  
Pat Sharkey, City Clerk

October 25, 1982  
Resolution Book 18 - Page 419

A RESOLUTION AUTHORIZING CONDEMNATION PROCEEDINGS FOR THE ACQUISITION OF PROPERTY BELONGING TO EMROY H. BLANTON AND WIFE, MARILLYN T. BLANTON, OWNERS; RAY W. BRADLEY, ET AL., TRUSTEES FOR HOME FEDERAL SAVINGS AND LOAN ASSOCIATION, LOCATED AT 5732 SARDIS ROAD, IN THE CITY OF CHARLOTTE FOR STREET-WIDENING IMPROVEMENTS AND A TEMPORARY CONSTRUCTION EASEMENT FOR THE SARDIS ROAD WIDENING PROJECT


WHEREAS, the City Council finds as a fact that it is necessary to acquire a portion of the property belonging to EMROY H. BLANTON and wife, MARILLYN T. BLANTON, owners; RAY W. BRADLEY, et al., Trustees for Home Federal Savings and Loan Association, located at 5732 Sardis Road, in the City of Charlotte, for street-widening improvements and a temporary construction easement for the Sardis Road Widening Project; and

WHEREAS, the City has in good faith undertaken to negotiate for the purchase of this property, but has been unable to reach an agreement with the owners for the purchase price.

NOW, THEREFORE, BE IT RESOLVED by the City Council of The City of Charlotte, that pursuant to Section 7.81, Chapter 713 of the 1965 Session Laws of North Carolina, being the Charter of The City of Charlotte, as amended, and the authority granted by North Carolina General Statutes 160A-241, condemnation proceedings are hereby authorized to be instituted against the property of EMROY H. BLANTON and wife, MARILLYN T. BLANTON, owners; and RAY W. BRADLEY, et al., Trustees, for Home Federal Savings and Loan Association, located at 5732 Sardis Road, in The City of Charlotte, Mecklenburg County, North Carolina, under the procedures set forth in Chapter 40A of the General Statutes of North Carolina, as amended; and

BE IT FURTHER RESOLVED that \$15,700.00, the amount of the appraised value of said property, is hereby authorized to be deposited in the Office of the Clerk of Superior Court of Mecklenburg County, North Carolina, together with the filing of the Complaint and Declaration of Taking.

Approved as to form:

  
City Attorney

CERTIFICATION

I, Pat Sharkey, City Clerk of The City of Charlotte, North Carolina, do hereby certify that the foregoing is a true and exact copy of a Resolution adopted by the City Council of The City of Charlotte, North Carolina, in regular session convened on the 25th day of October, 1982, and the reference having been made in Minute Book 79, Page       , and recorded in full in Resolutions Book 18, Page 419.

WITNESS my hand and the corporate seal of The City of Charlotte, North Carolina, this the 26th day of October, 1982.

\_\_\_\_\_  
City Clerk

October 25, 1982  
Resolution Book 18 - Page 420

RESOLUTION AMENDING THE PAY PLAN  
OF THE  
CITY OF CHARLOTTE

BE IT RESOLVED by the City Council of the City of Charlotte, North Carolina, that the Pay Plan heretofore adopted by the City Council, to be effective October 1, 1960, as subsequently amended, is hereby further amended by a change in the pay range assignment of class number 3160, Crime Analysis Supervisor, from Pay Range 22 to Pay Range 23, Pay Steps A through F inclusive.

BE IT FURTHER RESOLVED that this resolution shall be effective on the date of the adoption.

APPROVED AS TO FORM

*Henry W. Chadwell Jr.*  
City Attorney

Read, approved and adopted by the City Council of the City of Charlotte, North Carolina, in regular session convened on the 25th day of October, 1982, the reference having been made in Minute Book 79 and is recorded in full in Resolution Book 18 at Page 422.

Pat Sharkey  
City Clerk


October 25, 1982  
Resolution Book 18 - Page 421

RESOLUTION AMENDING THE PAY PLAN  
OF THE  
CITY OF CHARLOTTE

BE IT RESOLVED by the City Council of the City of Charlotte, North Carolina, that the Pay Plan heretofore adopted by the City Council to be effective October 1, 1960, as subsequently amended, is hereby further amended by changing the pay range assignment of class number 1536, Water Service Technician, from Pay Range 8 to Pay Range 9, Pay Steps A-F inclusive.

BE IT FURTHER RESOLVED that this resolution shall be effective on the date of its adoption.

APPROVED AS TO FORM

  
City Attorney

Read, approved and adopted by the City Council of the City of Charlotte, North Carolina, in regular session convened on the 25th day of October, 1982, the reference having been made in Minute Book 79 and is recorded in full in Resolution Book 18 at Page 421.

Pat Sharkey  
City Clerk