LYNX Blue Line Extension

Figure 1
Project Location Map

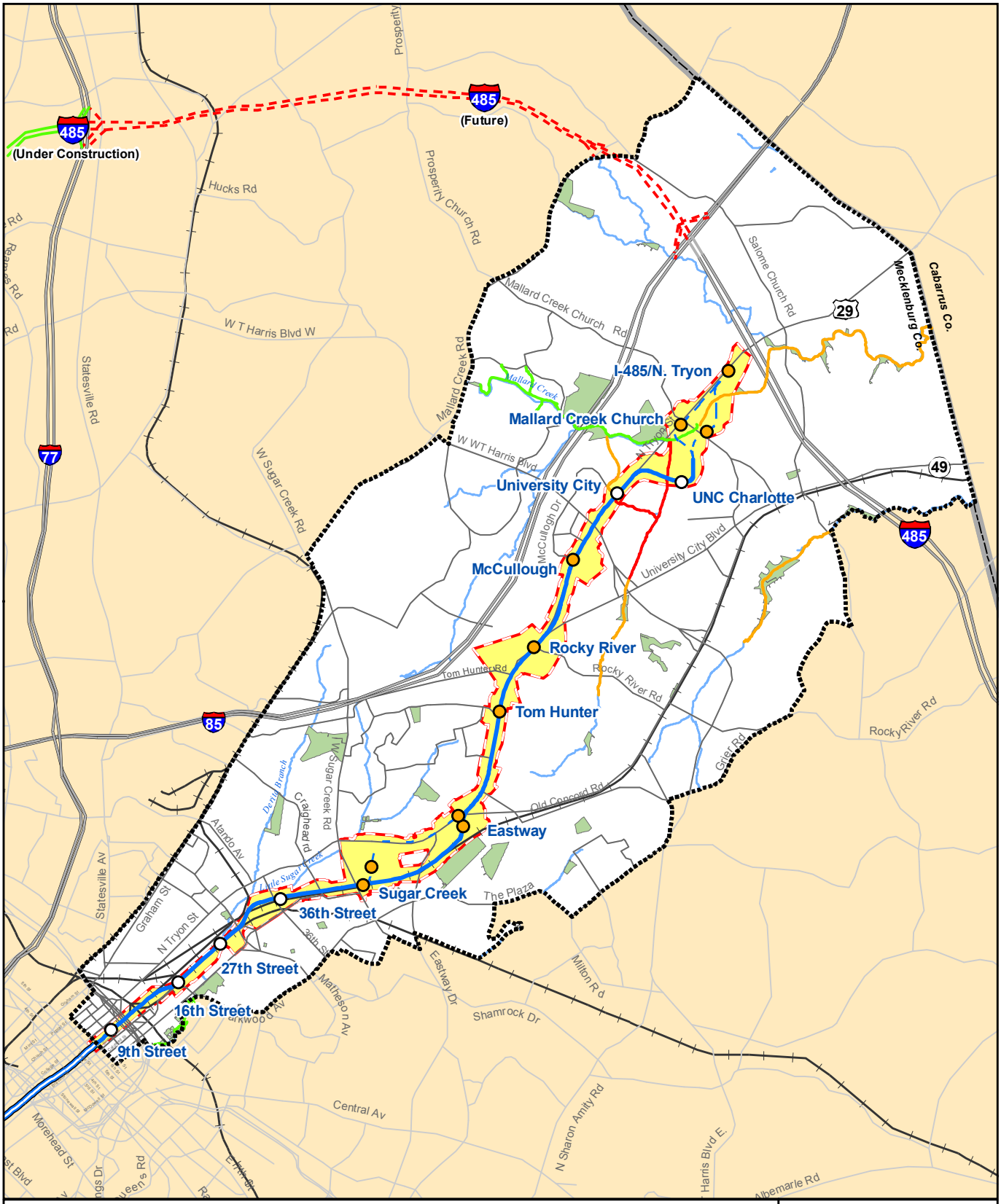

APE_Project_Location_Map_Rev.00.pdf

10.21.08

Figure 2A

Philip Carey Company Warehouse (NR)

McNeil Paper Company Warehouse Complex

Orient Manufacturing Company Chadwick Hoskins No.3 (NR)

9th Street Station

16th Street Station

NCRR Right-of-Way

N Poplar St
N Church St
N Tryon St
N College St
N Brevard St
N Caldwell St
N Davidson St
N Alexander St
N Myers St
Parkwood Av
Calvine St
First Ward Ct
Garden District Dr
Mcgill Garden Wy
Norfolk Southern RR
CSX RR
N Church St Conn
College-tryon St
W Liddell St
E Liddell St
Elm St
Dalton Av
Hobbs St
Dunloe St
Ashby St
Phifer Av
I-277
E Trade St
E 5th St
E 6th St
E 7th St
E 8th St
E 9th St
E 10th St
E 11th St
E 12th St
E 13th St
E 14th St
E 15th St
E 16th St
E 17th St
E 18th St
E 19th St
E 20th St
E 21st St
E 22nd St
W 7th St
W 8th St
W 9th St
W 10th St
W 11th St
W 12th St
W 15th St

LYNX Blue Line Extension
RAPID TRANSIT SERVICES

Phase II - Historic Resources Survey Report

Area of Potential Effects Map

Charlotte - Mecklenburg County, NC (October 28, 2008)

Legend

- Area of Potential Effects (APE)
- Properties Recommended Eligible for NR
- Proposed Light Rail Alternative
- Proposed Substation
- US-29/NC-49 Weave Project
- NCRR Right of Way
- Design Options
- Streams
- Parcels
- Proposed Bridges
- Proposed Retaining Walls
- Proposed Station Platforms
- Park-and-Ride
- Roads
- Railroad
- NR - National Register
- DOE - Previously Determined Eligible for NR

1 2 3 4 5 6 7 8

500 250 0 500 Feet

Data Source: Charlotte Area Transit System, STV/RWA, Mecklenburg County GIS

10.28.08

NRHR_Map_Book_Map1_Rev.00.mxd

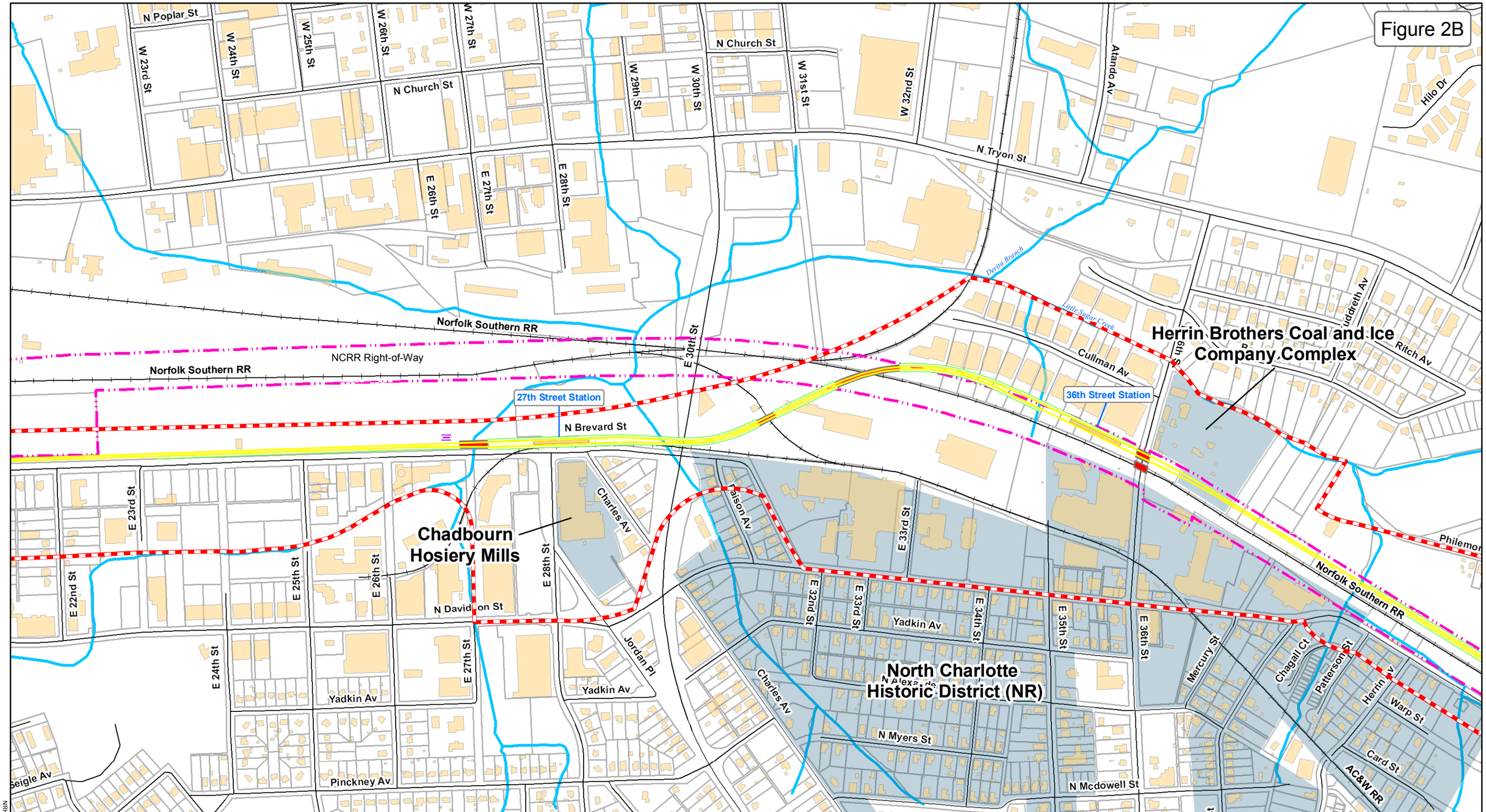

LYNX RAPID TRANSIT SERVICES Blue Line Extension

Phase II - Historic Resources Survey Report

Area of Potential Effects Map

Charlotte - Mecklenburg County, NC (October 28, 2008)

Legend

- Area of Potential Effects (APE)
- Properties Recommended Eligible for NR
- Proposed Light Rail Alternative
- Proposed Substation
- US-29/NC-49 Weave Project
- NCRR Right of Way
- Design Options
- Streams
- Parcels
- Proposed Bridges
- Proposed Retaining Walls
- Proposed Station Platforms
- Park-and-Ride
- Roads
- Railroad
- NR - National Register
- DOE - Previously Determined Eligible for NR

1 2 3 4 5 6 7 8

500 250 0 500 Feet

Data Source: Charlotte Area Transit System, STV/RWA, Mecklenburg County GIS

NRHR_Map_Book_Map2_Rev.00.mxd

10.28.08

Figure 2C

Park-n-Shop Supermart

Sugar Creek Design Option

Sugar Creek Station Option 2 (Sugar Creek Design Option)

Elmore Trailer Sales and Trailer Park

Outside APE Boundary

Standard Chemical Products Plant (DOE)

Republic Steel Corporation Plant (DOE)

Park-and-Ride Lot

Park-and-Ride Lot

Park-and-Ride Lot

Sugar Creek Station Option 1 (LPA)

NCRR Right-of-Way

North Charlotte Historic District (NR)

CONCEPTUAL DRAWING
SUBJECT TO CHANGE WITHOUT NOTICE

Little Sugar Creek

Perennial Terrace Dr

Tiffany

Beechway Cr

Wellingford St

Hershey St

Holloway St

Meadow Dr

Dorton St

Bennett St

Hillsboro Av

Fitzgerald Av

Lambeth Dr

W Eastway Dr

E Craighead Rd

Greensboro St

E Sugar Creek Rd

Binghm Dr

Curtiswood Dr

E Eastway Dr

Philemon Av

Raleigh St

Raleigh St

Galax Dr

Edward St

Prince Charles St

Leafmore Dr

Clintwood Dr

St Anne Pl

Norfolk Southern RR

Chagall Ct

Peterson St

Warp St

Card St

N Davidson St

Norwell Pl

Northmore St

Redwood Av

Howie Cr

E Eastway Dr

Dinglewood Av

Lambeth Dr

AC&W RR

Atmore St

Phase II - Historic Resources Survey Report

Area of Potential Effects Map

Charlotte - Mecklenburg County, NC (October 28, 2008)

Legend

- Area of Potential Effects (APE)
- Properties Recommended Eligible for NR
- Proposed Light Rail Alternative
- Proposed Substation
- US-29/NC-49 Weave Project
- NCRR Right of Way
- Design Options
- Streams
- Parcels
- Proposed Bridges
- Proposed Retaining Walls
- Proposed Station Platforms
- Park-and-Ride
- Roads
- Railroad
- NR - National Register
- DOE - Previously Determined Eligible for NR

1 2 3 4 5 6 7 8

500 250 0 500 Feet

Data Source: Charlotte Area Transit System, STV/RWA, Mecklenburg County GIS

NRHR_Map_Book_Maps3_Rev00.mxd

10.28.08

Figure 2D

Springview Rd
Little Sugar Creek
Burroughs St
Austin Dr
Monteith Dr
Elgywood Ln
Dove Tree Ln
Heathway Dr
Timberway Dr
E Arrowhead Dr
Hillsboro Av
Lambeth Dr
Dawn Cr
W Eastway Dr
Northchase Dr
North Hills Cr
Ann Elizabeth Dr
Eastway Station - Sugar Creek Design Option
N Tryon St
Sugar Creek Design Option
Park-and-Ride Lot
Pecan Grove Mhp Dr
Old Concord Rd
General Motors Corporation Training Center
Eastway Station
Park-and-Ride Lot
Eastway Dr
Mcdaniel Ln
NCRR Right-of-Way
General Commerce Dr
General Industrial Rd
Norfolk Southern RR

LYNX RAPID TRANSIT SERVICES Blue Line Extension

Phase II - Historic Resources Survey Report

Area of Potential Effects Map

Charlotte - Mecklenburg County, NC (October 28, 2008)

Legend

- Area of Potential Effects (APE)
- Properties Recommended Eligible for NR
- Proposed Light Rail Alternative
- Proposed Substation
- US-29/NC-49 Weave Project
- NCRR Right of Way
- Design Options
- Streams
- Parcels
- Proposed Bridges
- Proposed Retaining Walls
- Proposed Station Platforms
- Park-and-Ride
- Roads
- Railroad
- NR - National Register
- DOE - Previously Determined Eligible for NR

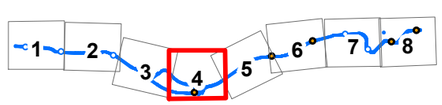

500 250 0 500 Feet

Data Source: Charlotte Area Transit System, STV/RWA, Mecklenburg County GIS

10.28.08

NRHR_Map_Book_Map4_Rev00.mxd

Figure 2E

Amberly Ln
Castle Ct
Derrydowne Dr
Monteith Dr
Elgywood Ln
Canterwood Dr
Tom Hunter Rd
Blue Hampton Ln
Kingville Dr
Pesca Ln
Jordi Wy
Graham Meadow Dr
Hope Valley Ln
Northridge Village Dr
Orchard Trace Ln
N US 29 By-Pass Hwy
Macfarlane Bv
N I-85 Service Rd
Blackhawk Rd
Countryside Dr
Dove Tree Ln
W Arrowhead Dr
George Locke
DAR Memorial
Park-and-Ride Lot
Tom Hunter Station
Glorylan Av
Mcgill St
US-29/NC-49 Weave Project
Park-and-Ride Lot
Rocky River Station
Park-and-Ride Lot
Heathway Dr
Gray Dr
Owen Bv
Neal Dr
Wilson St
Kemp St
Featherstone Dr
Sandy Av
Indian Ln
Flowe Dr
North Hills Cr
E Arrowhead Dr

LYNX RAPID TRANSIT SERVICES Blue Line Extension

Phase II - Historic Resources Survey Report

Area of Potential Effects Map

Charlotte - Mecklenburg County, NC (October 28, 2008)

Legend

- Area of Potential Effects (APE)
- Properties Recommended Eligible for NR
- Proposed Light Rail Alternative
- Proposed Substation
- US-29/NC-49 Weave Project
- NCRR Right of Way
- Design Options
- Streams
- Parcels
- Proposed Bridges
- Proposed Retaining Walls
- Proposed Station Platforms
- Park-and-Ride
- Roads
- Railroad
- NR - National Register
- DOE - Previously Determined Eligible for NR

1 2 3 4 5 6 7 8

500 250 0 500 Feet

Data Source: Charlotte Area Transit System, STV/RWA, Mecklenburg County GIS

10.28.08

NRHP_Map_Book_Maps_Rev100.mxd

Figure 2F

Park-and-Ride Lot
Rocky River Station
Park-and-Ride Lot
Stetson Dr
Tyner St
US-29/NC-49 Weave Project
Brookside Ln
Clark Bv
Mccullough Dr
Collins-aikman Dr
University Exec Park Dr
University Exec Park Dr
Park-and-Ride Lot
McCullough Station
Hampton Church Rd
Park-and-Ride Lot
Ken Hoffman Dr
Russell St
Washington Bv
Fortescue Dr
University City Bv
Joe Whitener Rd
Batavia Ln

LYNX Blue Line Extension
RAPID TRANSIT SERVICES

Phase II - Historic Resources Survey Report

Area of Potential Effects Map

Charlotte - Mecklenburg County, NC (October 28, 2008)

Legend

- Area of Potential Effects (APE)
- Properties Recommended Eligible for NR
- Proposed Light Rail Alternative
- Proposed Substation
- US-29/NC-49 Weave Project
- NCRR Right of Way
- Design Options
- Streams
- Parcels
- Proposed Bridges
- Proposed Retaining Walls
- Proposed Station Platforms
- Park-and-Ride
- Roads
- Railroad
- NR - National Register
- DOE - Previously Determined Eligible for NR

1 2 3 4 5 6 7 8

500 250 0 500 Feet

Data Source: Charlotte Area Transit System, STV/RWA, Mecklenburg County GIS

NRHR_Map_Book_Maps6_Rev00.mxd

10.28.08

Figure 2G

J M Keynes Dr

J W Clay Bv

Olmsted Dr

University Apts Dr

Bus Transfer

Bus Transfer

University City Station

Grove Lake Dr

Barton Creek Dr

Kittansett Dr

Mallard Creek

N Tryon St

Park-and-Ride Lot

Toby Creek

Mallard Creek Church West Design Option

Mallard Creek Church East Design Option

UNC Charlotte Station

Alexander Glen Dr

Tasse Pl

Toby Creek Rd

NRHR_Map_Book_Map7_Rev100.mxd

LYNX Blue Line Extension

LIGHT RAIL TRANSIT SERVICES

Phase II - Historic Resources Survey Report

Area of Potential Effects Map

Charlotte - Mecklenburg County, NC (October 28, 2008)

Legend

- Area of Potential Effects (APE)
- Properties Recommended Eligible for NR
- Proposed Light Rail Alternative
- Proposed Substation
- US-29/NC-49 Weave Project
- NCRR Right of Way
- Design Options
- Streams
- Parcels
- Proposed Bridges
- Proposed Retaining Walls
- Proposed Station Platforms
- Park-and-Ride
- Roads
- Railroad
- NR - National Register
- DOE - Previously Determined Eligible for NR

1 2 3 4 5 6 7 8

500 250 0 500 Feet

Data Source: Charlotte Area Transit System, STV/RWA, Mecklenburg County GIS

10.28.08

Figure 2H

WT Alexander House (NR)

Mallard Creek Church Station West

Mallard Creek Church Station East

I-485/N. Tryon Station

Park-and-Ride Lot

Park-and-Ride Lot

Park-and-Ride Lot

Mallard Creek Church West Design Option

Mallard Creek Church East Design Option

Tryon St

E Mallard Creek Church Rd

Mallard Creek

Oakwood Creek Ln

High Falls Ln

Alexander Pointe Dr

Pineshadow Dr

Hyde Glen Ct

Hill Point Ct

Heritage Lake Dr

Heritage Pointe Rd

Northbend Dr

Sir Anthony Dr

I-485 Ra

Featherbrook Rd

Mornings tar Place Dr

Carnival St

Esplanade St

Desire St

Perdido St

Frenchman St

Elysian Fields St

Alexander Glen Dr

Tasse Pl

Lottie Ln

Bonnie Cone Ln

Alexander Rd

LYNX Blue Line Extension

LYNX RAPID TRANSIT SERVICES

Phase II - Historic Resources Survey Report

Area of Potential Effects Map

Charlotte - Mecklenburg County, NC (October 28, 2008)

Legend

- Area of Potential Effects (APE)
- Properties Recommended Eligible for NR
- Proposed Light Rail Alternative
- Proposed Substation
- US-29/NC-49 Weave Project
- NCRR Right of Way
- Design Options
- Streams
- Parcels
- Proposed Bridges
- Proposed Retaining Walls
- Proposed Station Platforms
- Park-and-Ride
- Roads
- Railroad
- NR - National Register
- DOE - Previously Determined Eligible for NR

1 2 3 4 5 6 7 8

500 250 0 500 Feet

Data Source: Charlotte Area Transit System, STV/RWA, Mecklenburg County GIS

10.28.08

NRHP_Map_Book_Maps_Rev.00.mxd

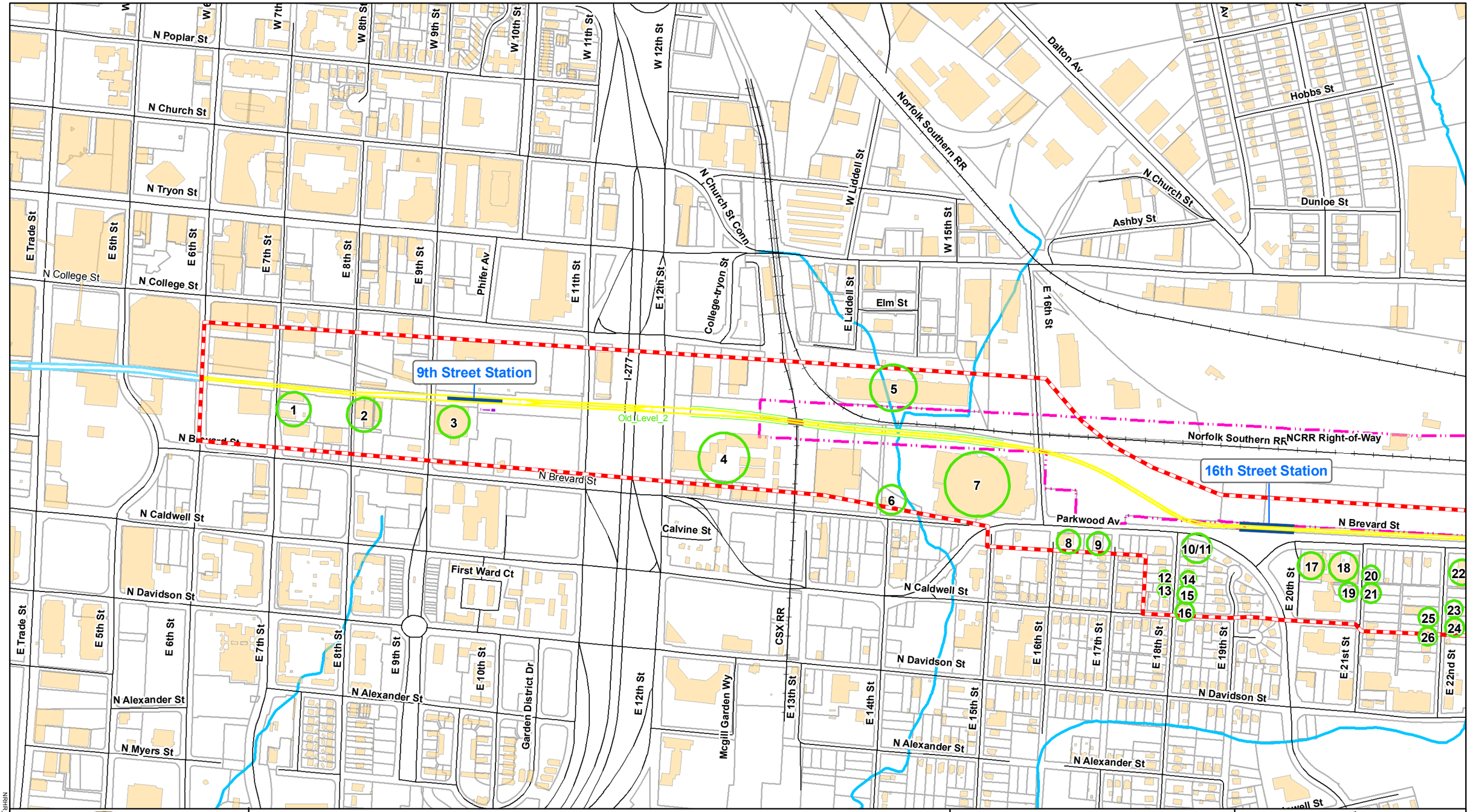

NRHP_Map_Book_Map1_Rev.00.mxd

LYNX RAPID TRANSIT SERVICES Blue Line Extension

Phase II - Historic Resources Survey Report

Field Survey Map

Charlotte - Mecklenberg County , NC (October 28 , 2008)

- Area of Potential Effects (APE)
- Surveyed Properties
- Proposed Bridges
- Proposed Station Platforms
- Design Options
- Proposed Light Rail Alternative
- Park-and-Ride

1 2 3 4 5 6 7 8

490 245 0 490 Feet

Data Source: Charlotte Area Transit System, STV/RWA, Mecklenburg County GIS

10.28.08

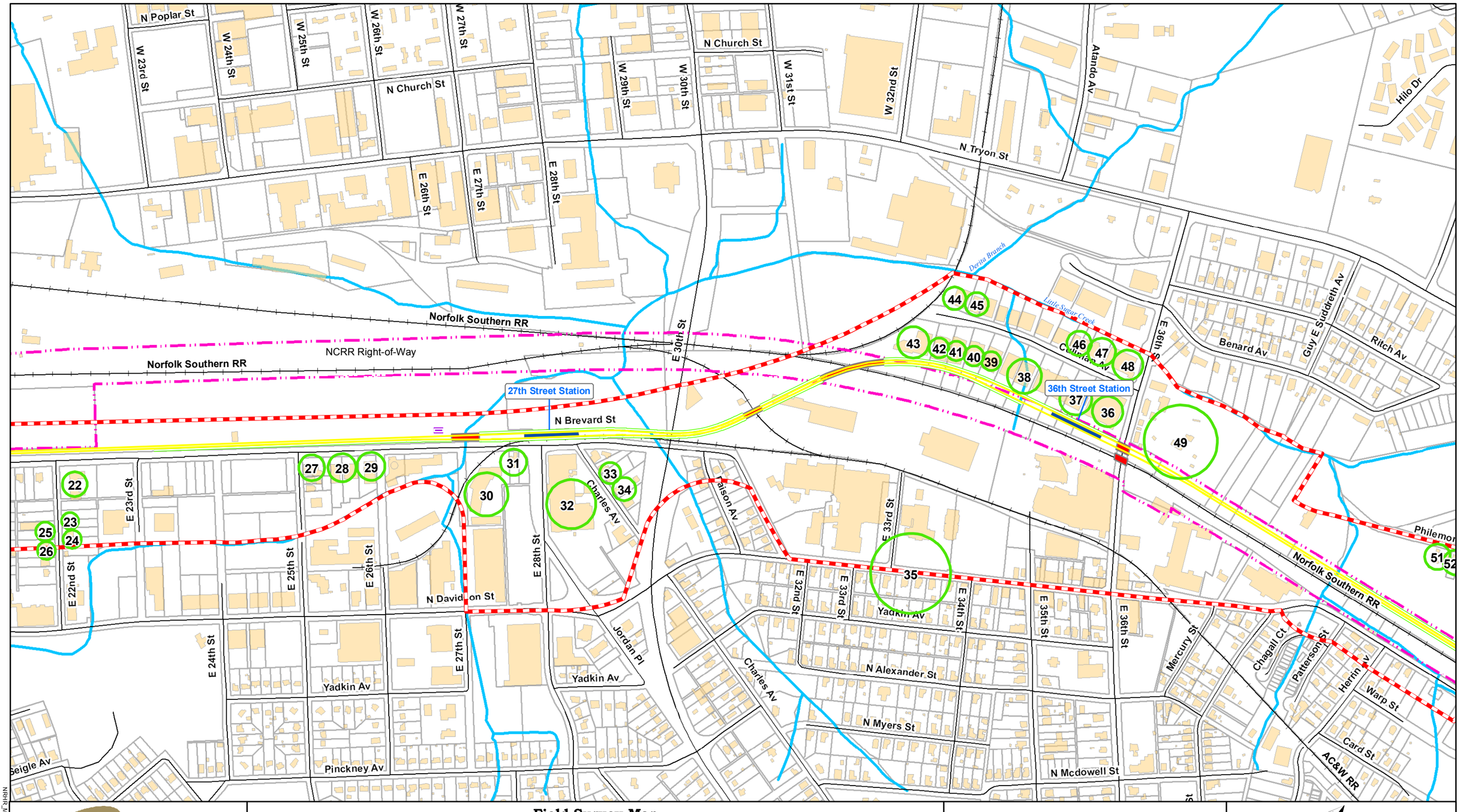

LYNX Blue Line Extension
RAPID TRANSIT SERVICES

Phase II - Historic Resources Survey Report

Field Survey Map

Charlotte - Mecklenberg County , NC (October 28 , 2008)

- Area of Potential Effects (APE)
- Surveyed Properties
- Proposed Bridges
- Proposed Station Platforms
- Design Options
- Proposed Light Rail Alternative
- Park-and-Ride

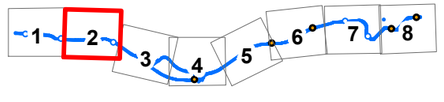

500 250 0 500 Feet

Data Source: Charlotte Area Transit System, STV/RWA, Mecklenburg County GIS

NRHR_Map_Book_Map2_Rev.00.mxd

10.28.08

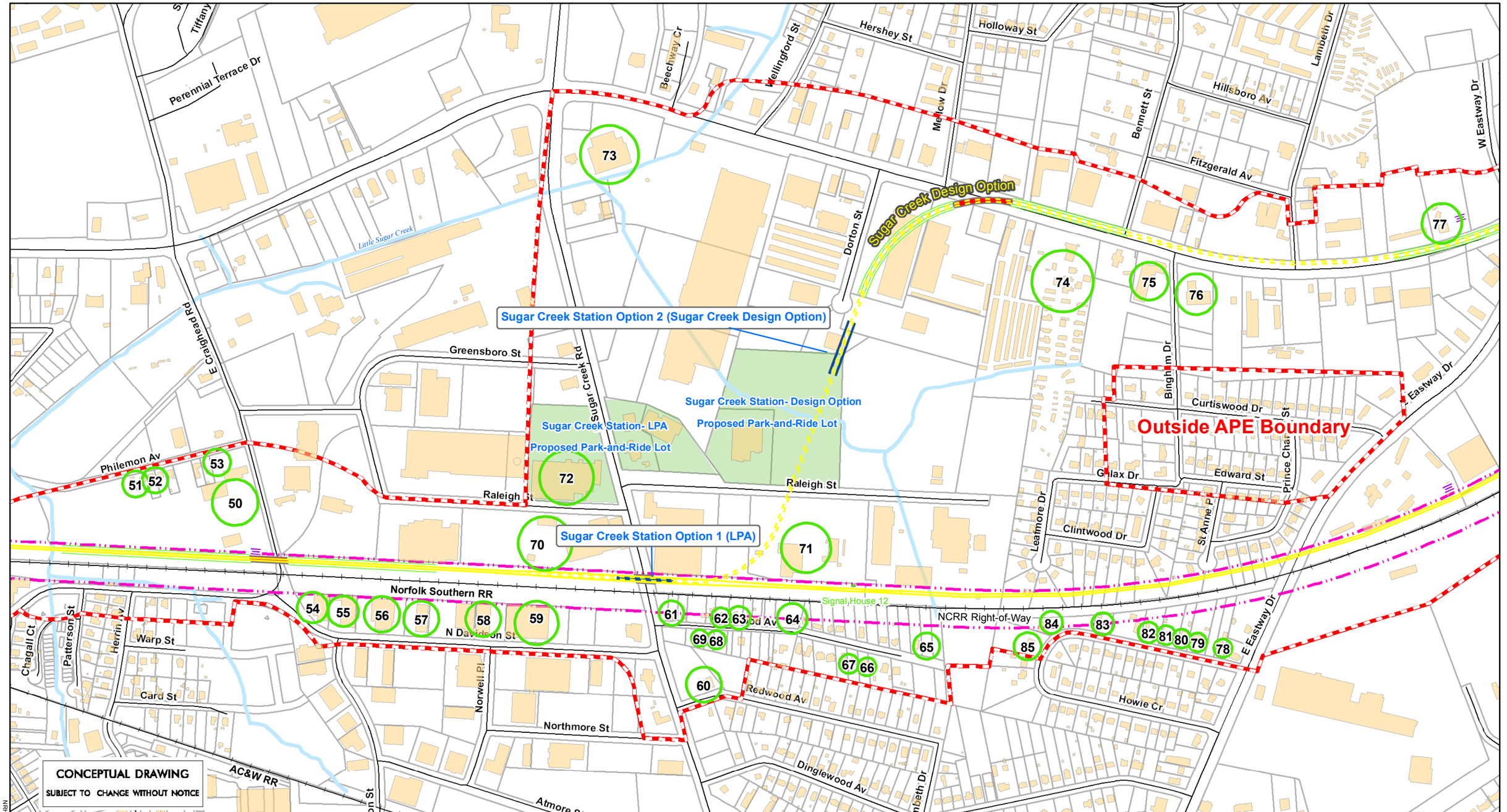
Tiffany
Perennial Terrace Dr
Beechway Cr
Wellingford St
Hershey St
Holloway St
Meadow Dr
Dorton St
Bennett St
Hillsboro Av
Lambeth Dr
W Eastway Dr
Fitzgerald Av
Sugar Creek Design Option
Little Sugar Creek
E Craighead Rd
Greensboro St
Sugar Creek Rd
Sugar Creek Station Option 2 (Sugar Creek Design Option)
Sugar Creek Station- Design Option
Proposed Park-and-Ride Lot
Sugar Creek Station- LPA
Proposed Park-and-Ride Lot
Binghim Dr
Curtiswood Dr
E Eastway Dr
Outside APE Boundary
Galax Dr
Edward St
Prince Charles St
Leafmore Dr
Clintwood Dr
St Anne Pl
Raleigh St
Raleigh St
Sugar Creek Station Option 1 (LPA)
Philemon Av
Norfolk Southern RR
Signal_House_12
NCRR Right-of-Way
Chagall Ct
Patterson St
Herrin Av
Warp St
Card St
N Davidson St
Norwell Pl
Northmore St
Redwood Av
Howie Cr
Dinglewood Av
Lambeth Dr
AC&W RR
Atmore St
E Eastway Dr
73
74
75
76
77
72
70
71
53
50
51
52
54
55
56
57
58
59
61
62
63
64
65
66
67
68
69
60
84
83
85
82
81
80
79
78
CONCEPTUAL DRAWING
SUBJECT TO CHANGE WITHOUT NOTICE
LYNX RAPID TRANSIT SERVICES
Blue Line Extension
Phase II - Historic Resources Survey Report
Field Survey Map
Charlotte - Mecklenberg County , NC (October 28 , 2008)
Area of Potential Effects (APE)
Proposed Bridges
Design Options
Park-and-Ride
Surveyed Properties
Proposed Station Platforms
Proposed Light Rail Alternative
1
2
3
4
5
6
7
8
N
500
250
0
500 Feet
Data Source: Charlotte Area Transit System, STV/RWA, Mecklenburg County GIS
NRHP_Map_Book_Maps3_Rev00.mxd
10.28.08

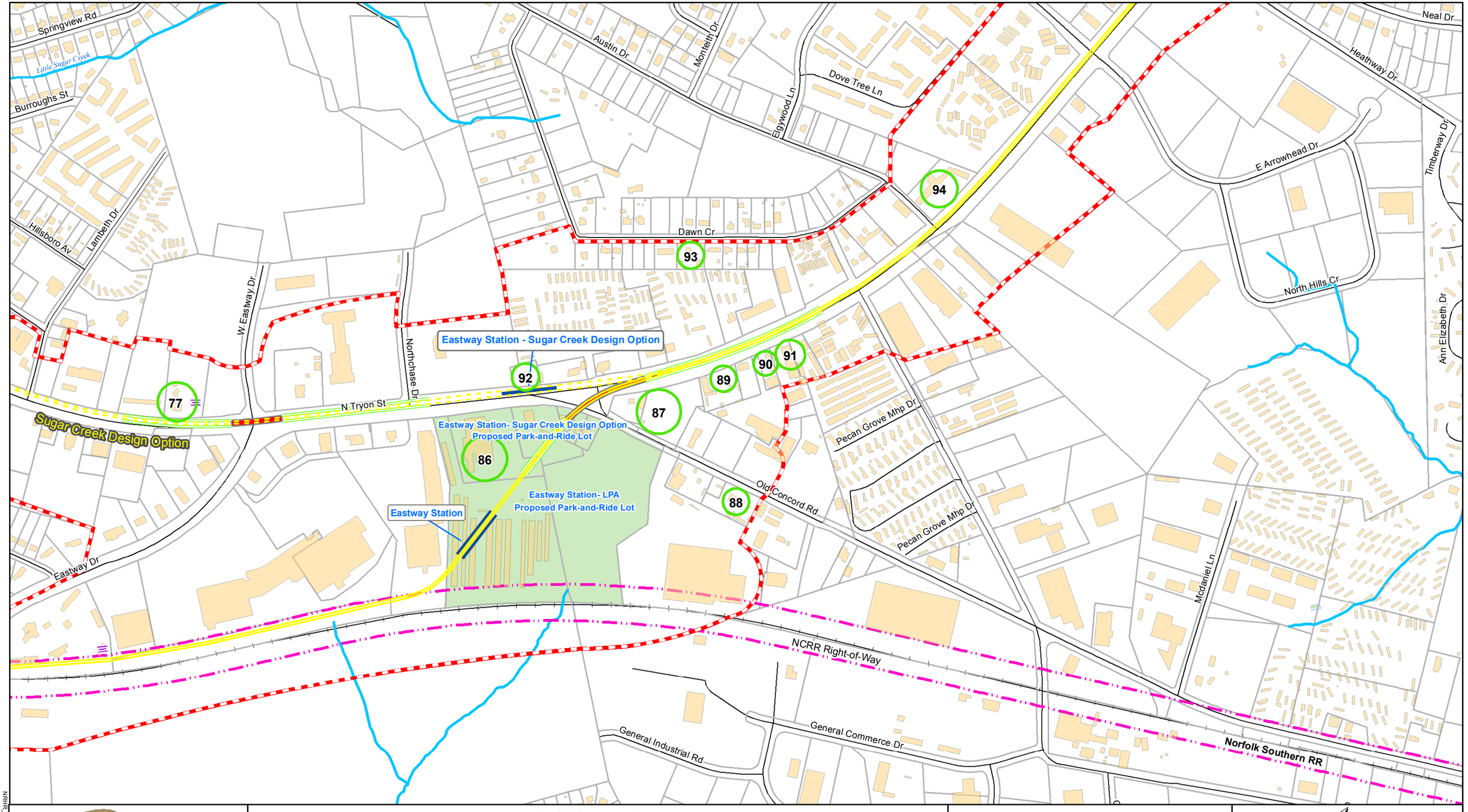

LYNX Blue Line Extension
RAPID TRANSIT SERVICES

Phase II - Historic Resources Survey Report

Field Survey Map

Charlotte - Mecklenberg County , NC (October 28 , 2008)

- Area of Potential Effects (APE)
- Surveyed Properties
- Proposed Bridges
- Proposed Station Platforms
- Design Options
- Proposed Light Rail Alternative
- Park-and-Ride

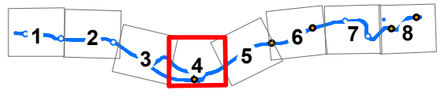

480 240 0 480 Feet

Data Source: Charlotte Area Transit System, STV/RWA, Mecklenburg County GIS

NRHR_Map_Book_Maps_Rev00.mxd

10.28.08

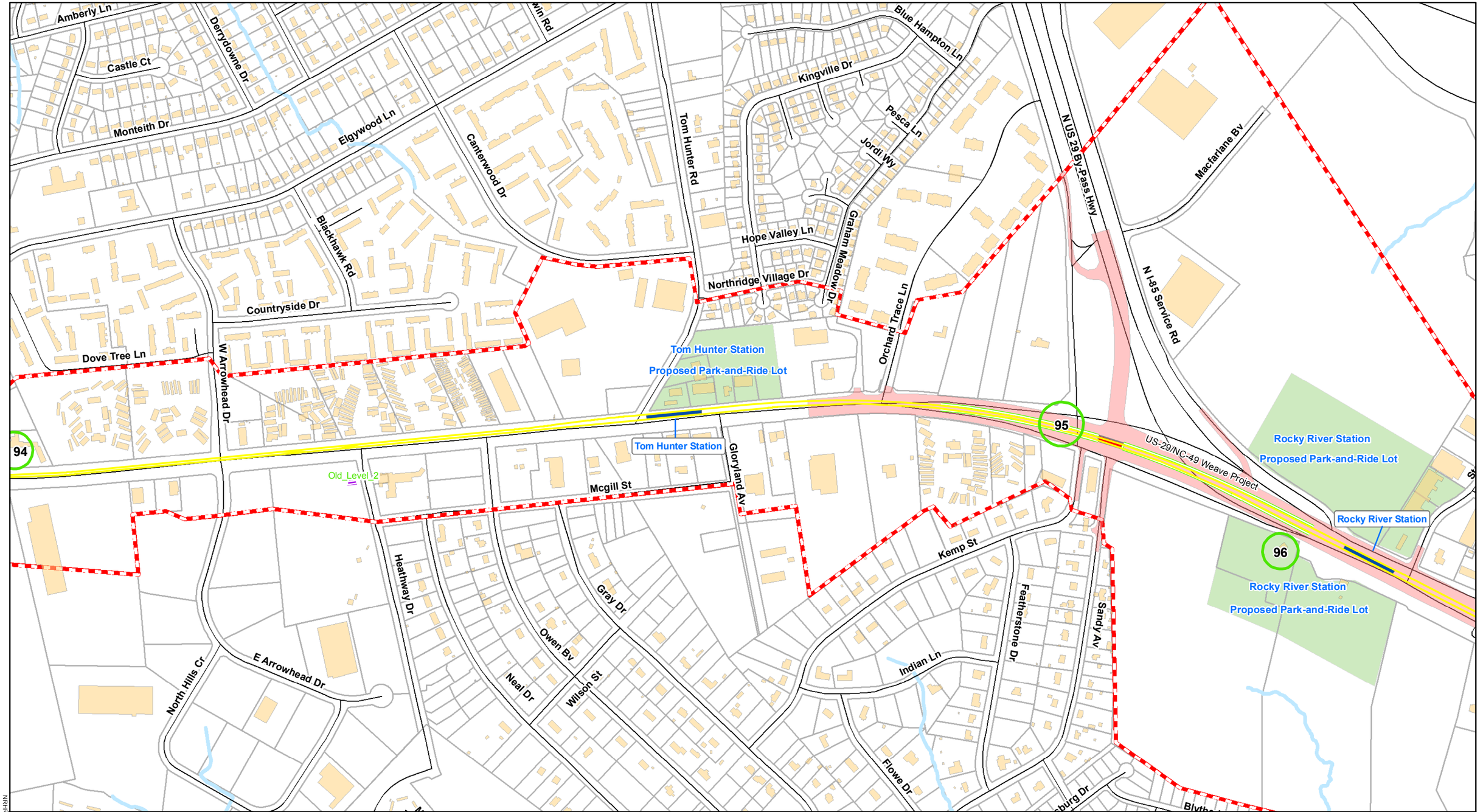

LYNX Blue Line Extension
RAPID TRANSIT SERVICES

Phase II - Historic Resources Survey Report

Field Survey Map

Charlotte - Mecklenburg County , NC (October 28 , 2008)

- Area of Potential Effects (APE)
- Surveyed Properties
- Proposed Bridges
- Proposed Station Platforms
- Design Options
- Proposed Light Rail Alternative
- Park-and-Ride

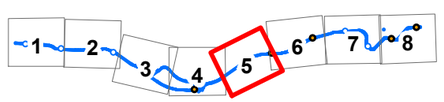

500 250 0 500 Feet

Data Source: Charlotte Area Transit System, STV/RWA, Mecklenburg County GIS

NRHP_Map_Book_Maps_Rev00.mxd

10.28.08

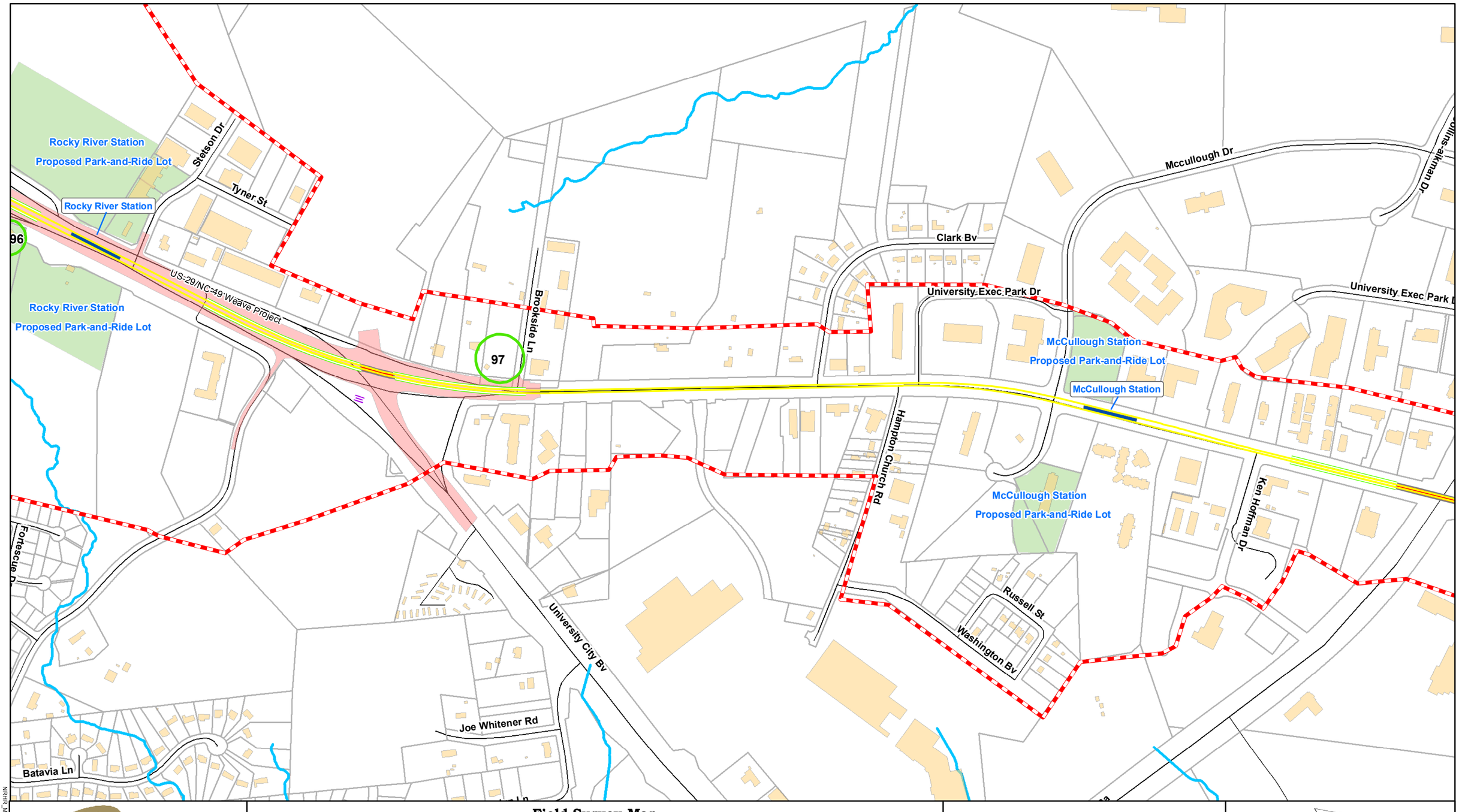

LYNX Blue Line Extension
RAPID TRANSIT SERVICES

Phase II - Historic Resources Survey Report

Field Survey Map

Charlotte - Mecklenberg County , NC (October 28 , 2008)

- Area of Potential Effects (APE)
- Surveyed Properties
- Proposed Bridges
- Proposed Station Platforms
- Design Options
- Proposed Light Rail Alternative
- Park-and-Ride

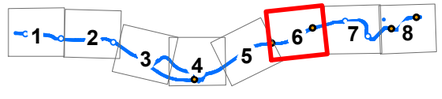

N

500 250 0 500 Feet

Data Source: Charlotte Area Transit System, STV/RWA, Mecklenburg County GIS

NRHR_Map_Book_Maps_Rev00.mxd

10.28.08

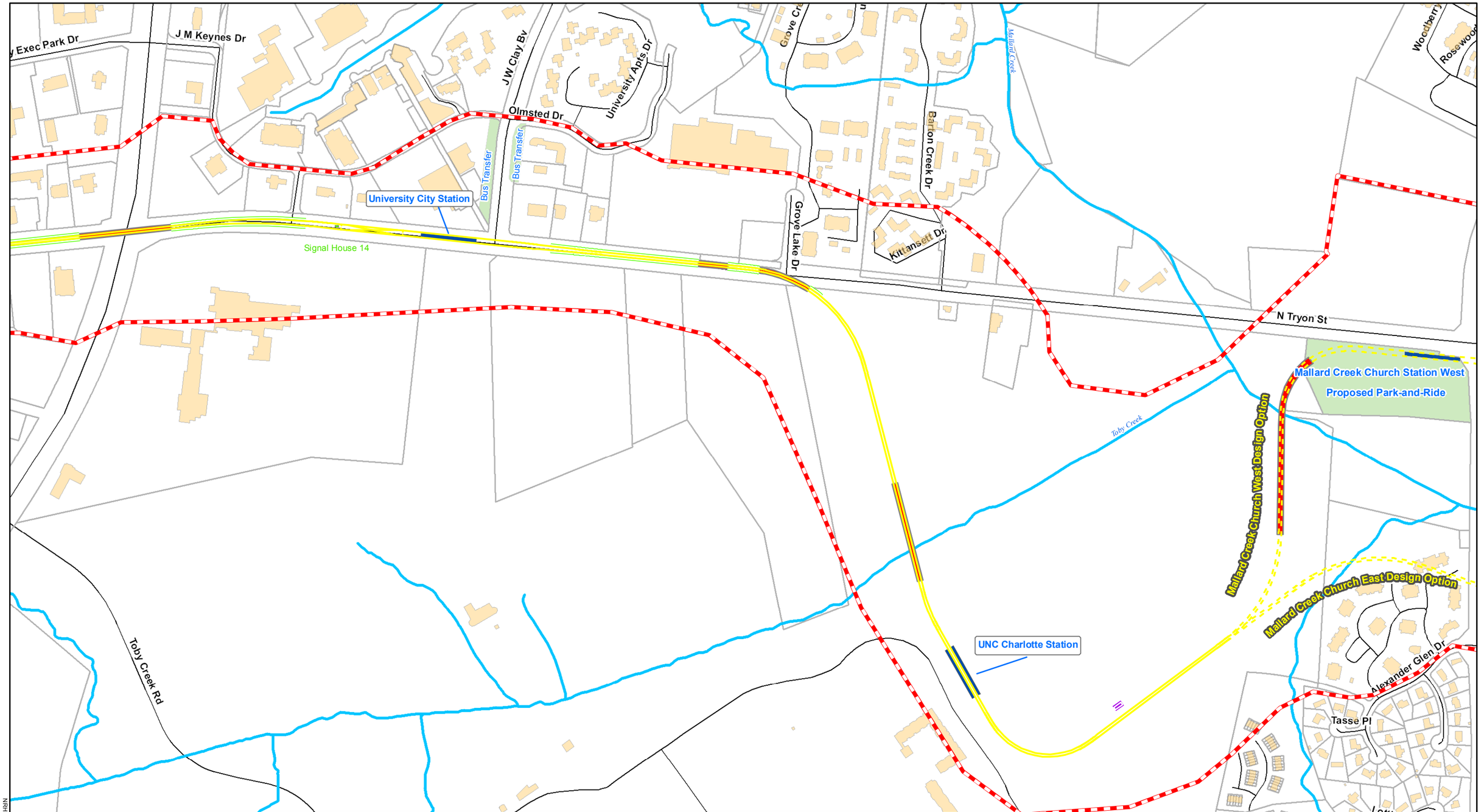

Phase II - Historic Resources Survey Report

LYNX Blue Line Extension

Field Survey Map

Charlotte - Mecklenberg County , NC (October 28 , 2008)

- Area of Potential Effects (APE)
- Surveyed Properties
- Proposed Bridges
- Proposed Station Platforms
- Design Options
- Proposed Light Rail Alternative
- Park-and-Ride

1 2 3 4 5 6 7 8

500 250 0 500 Feet

Data Source: Charlotte Area Transit System, STV/RWA, Mecklenburg County GIS

10.28.08

NRHR_Map_Book_Map7_Rev00.mxd

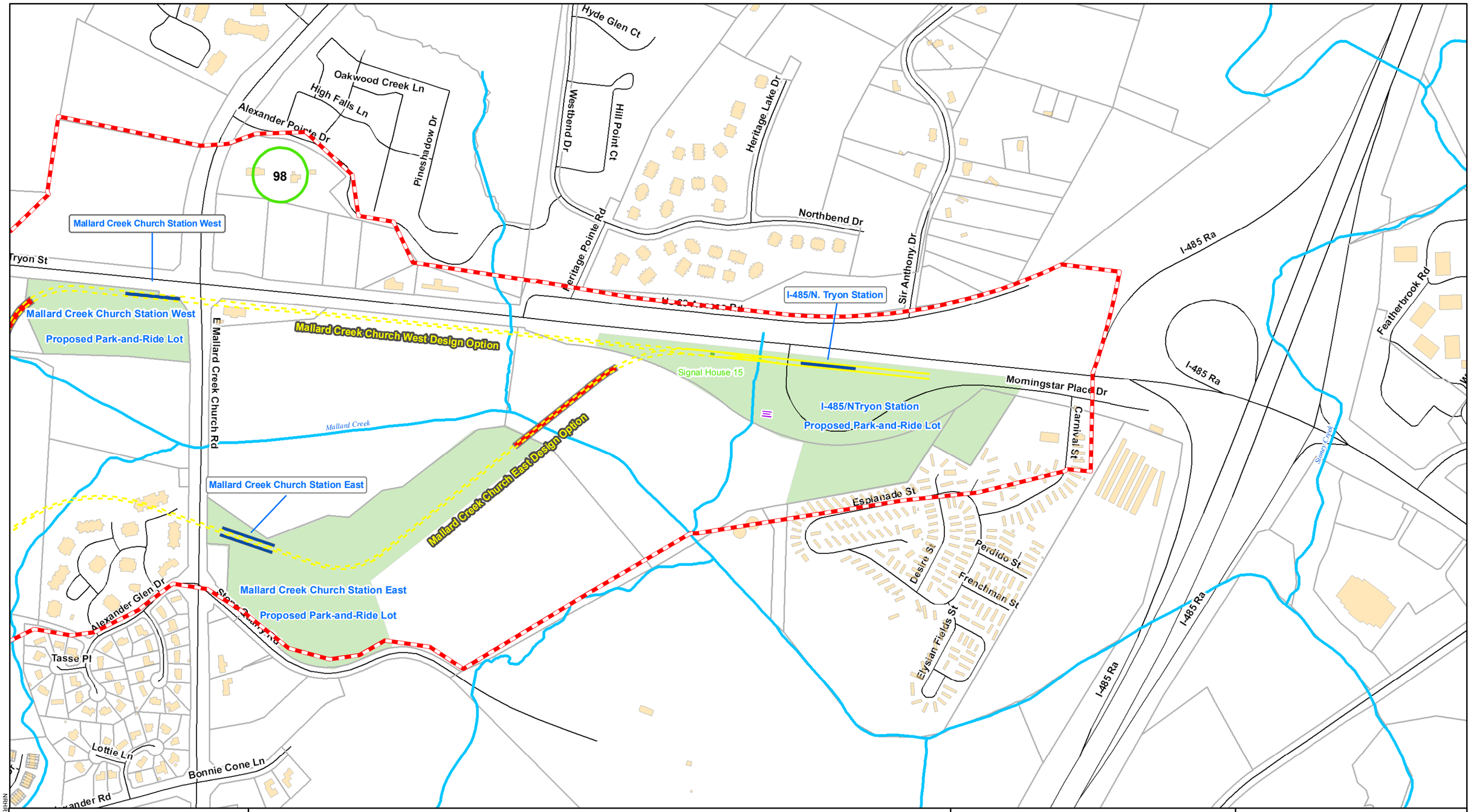

LYNX Blue Line Extension
RAPID TRANSIT SERVICES

Phase II - Historic Resources Survey Report

Field Survey Map

Charlotte - Mecklenberg County , NC (October 28 , 2008)

- Area of Potential Effects (APE)
- Surveyed Properties
- Proposed Bridges
- Proposed Station Platforms
- Design Options
- Proposed Light Rail Alternative
- Park-and-Ride

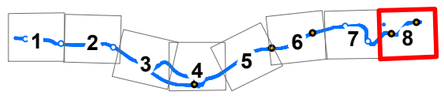

500 250 0 500 Feet

Data Source: Charlotte Area Transit System, STV/RWA, Mecklenburg County GIS

10.28.08

NRHP_Map_Book_Maps_Rev.00.mxd