Appendix 1

Kimley-Horn
and Associates, Inc.

Reedy Creek
Rock River Road
Charlotte, NC 28213

Inquiry Number: 3065686.6
May 12, 2011

The EDR-City Directory Abstract

Environmental Data Resources Inc

440 Wheelers Farms Road
Milford, CT 06461
800.352.0050
www.edrnet.com

TABLE OF CONTENTS

SECTION

Executive Summary

Findings

Thank you for your business.
Please contact EDR at 1-800-352-0050
with any questions or comments.

Disclaimer - Copyright and Trademark Notice

This Report contains certain information obtained from a variety of public and other sources reasonably available to Environmental Data Resources, Inc. It cannot be concluded from this Report that coverage information for the target and surrounding properties does not exist from other sources. **NO WARRANTY EXPRESSED OR IMPLIED, IS MADE WHATSOEVER IN CONNECTION WITH THIS REPORT. ENVIRONMENTAL DATA RESOURCES, INC. SPECIFICALLY DISCLAIMS THE MAKING OF ANY SUCH WARRANTIES, INCLUDING WITHOUT LIMITATION, MERCHANTABILITY OR FITNESS FOR A PARTICULAR USE OR PURPOSE. ALL RISK IS ASSUMED BY THE USER. IN NO EVENT SHALL ENVIRONMENTAL DATA RESOURCES, INC. BE LIABLE TO ANYONE, WHETHER ARISING OUT OF ERRORS OR OMISSIONS, NEGLIGENCE, ACCIDENT OR ANY OTHER CAUSE, FOR ANY LOSS OR DAMAGE, INCLUDING, WITHOUT LIMITATION, SPECIAL, INCIDENTAL, CONSEQUENTIAL, OR EXEMPLARY DAMAGES. ANY LIABILITY ON THE PART OF ENVIRONMENTAL DATA RESOURCES, INC. IS STRICTLY LIMITED TO A REFUND OF THE AMOUNT PAID FOR THIS REPORT.** Purchaser accepts this Report "AS IS". Any analyses, estimates, ratings, environmental risk levels or risk codes provided in this Report are provided for illustrative purposes only, and are not intended to provide, nor should they be interpreted as providing any facts regarding, or prediction orforecast of, any environmental risk for any property. Only a Phase I Environmental Site Assessment performed by an environmental professional can provide information regarding the environmental risk for any property. Additionally, the information provided in this Report is not to be construed as legal advice.

Copyright 2009 by Environmental Data Resources, Inc. All rights reserved. Reproduction in any media or format, in whole or in part, of any report or map of Environmental Data Resources, Inc. or its affiliates is prohibited without prior written permission.

EDR and its logos (including Sanborn and Sanborn Map) are trademarks of Environmental Data Resources, Inc. or its affiliates. All other trademarks used herein are the property of their respective owners.

EXECUTIVE SUMMARY

DESCRIPTION

Environmental Data Resources, Inc.'s (EDR) City Directory Abstract is a screening tool designed to assist environmental professionals in evaluating potential liability on a target property resulting from past activities. EDR's City Directory Abstract includes a search and abstract of available city directory data. For each address, the directory lists the name of the corresponding occupant at five year intervals.

Business directories including city, cross reference and telephone directories were reviewed, if available, at approximately five year intervals for the years spanning 1921 through 2005. This report compiles information gathered in this review by geocoding the latitude and longitude of properties identified and gathering information about properties within 1320 feet of the target property.

A summary of the information obtained is provided in the text of this report.

RESEARCH SUMMARY

The following research sources were consulted in the preparation of this report. An "X" indicates where information was identified in the source and provided in this report.

Year	Source	TP	Adjoining	Text Abstract	Source Image
2005	Hill-Donnelly Information Services	-	-	-	-
1999	City Publishing Company Inc.	-	-	-	-
1994	R. L. Polk & Co.	-	-	-	-
1991	R. L. Polk & Co.	-	-	-	-
1989	R. L. Polk & Co.	-	-	-	-
1984	R. L. Polk & Co.	-	-	-	-
1979	Hill's City Directory	-	-	-	-
1975	Hills City Directory	-	-	-	-
1974	Hill's City Directory	-	-	-	-
1969	Hill's City Directory	-	-	-	-
1964	Hill's City Directory	-	-	-	-
1959	Hill's City Directory	-	-	-	-
1953	Hill's City Directory	-	-	-	-
1949	Hill's City Directory	-	-	-	-
1944	Hill's City Directory	-	-	-	-
1937	Hill's City Directory	-	-	-	-
1931	Piedmont Directory Company	-	-	-	-
1925	Commercial Service Co.	-	-	-	-
1921	Commercial Service Co.	-	-	-	-

FINDINGS

TARGET PROPERTY INFORMATION

ADDRESS

Rock River Road
Charlotte, NC 28213

FINDINGS DETAIL

Target Property research detail.

No Addresses Found

FINDINGS

ADJOINING PROPERTY DETAIL

The following Adjoining Property addresses were researched for this report. Detailed findings are provided for each address.

No Addresses Found

Reedy Creek
2900 Rock River Road
Charlotte, NC 28215

Inquiry Number: 3065686.2s
May 11, 2011

The EDR Radius Map™ Report with GeoCheck®

EDR® Environmental Data Resources Inc

440 Wheelers Farms Road
Milford, CT 06461
Toll Free: 800.352.0050
www.edrnet.com

TABLE OF CONTENTS

SECTION	PAGE
Executive Summary	ES1
Overview Map	2
Detail Map	3
Map Findings Summary	4
Map Findings	7
Orphan Summary	22
Government Records Searched/Data Currency Tracking	GR-1

GEOCHECK ADDENDUM

Physical Setting Source Addendum	A-1
Physical Setting Source Summary	A-2
Physical Setting SSURGO Soil Map	A-5
Physical Setting Source Map	A-14
Physical Setting Source Map Findings	A-16
Physical Setting Source Records Searched	A-20

Thank you for your business.
Please contact EDR at 1-800-352-0050
with any questions or comments.

Disclaimer - Copyright and Trademark Notice

This Report contains certain information obtained from a variety of public and other sources reasonably available to Environmental Data Resources, Inc. It cannot be concluded from this Report that coverage information for the target and surrounding properties does not exist from other sources. **NO WARRANTY EXPRESSED OR IMPLIED, IS MADE WHATSOEVER IN CONNECTION WITH THIS REPORT. ENVIRONMENTAL DATA RESOURCES, INC. SPECIFICALLY DISCLAIMS THE MAKING OF ANY SUCH WARRANTIES, INCLUDING WITHOUT LIMITATION, MERCHANTABILITY OR FITNESS FOR A PARTICULAR USE OR PURPOSE. ALL RISK IS ASSUMED BY THE USER. IN NO EVENT SHALL ENVIRONMENTAL DATA RESOURCES, INC. BE LIABLE TO ANYONE, WHETHER ARISING OUT OF ERRORS OR OMISSIONS, NEGLIGENCE, ACCIDENT OR ANY OTHER CAUSE, FOR ANY LOSS OF DAMAGE, INCLUDING, WITHOUT LIMITATION, SPECIAL, INCIDENTAL, CONSEQUENTIAL, OR EXEMPLARY DAMAGES. ANY LIABILITY ON THE PART OF ENVIRONMENTAL DATA RESOURCES, INC. IS STRICTLY LIMITED TO A REFUND OF THE AMOUNT PAID FOR THIS REPORT.** Purchaser accepts this Report "AS IS". Any analyses, estimates, ratings, environmental risk levels or risk codes provided in this Report are provided for illustrative purposes only, and are not intended to provide, nor should they be interpreted as providing any facts regarding, or prediction or forecast of, any environmental risk for any property. Only a Phase I Environmental Site Assessment performed by an environmental professional can provide information regarding the environmental risk for any property. Additionally, the information provided in this Report is not to be construed as legal advice.

Copyright 2011 by Environmental Data Resources, Inc. All rights reserved. Reproduction in any media or format, in whole or in part, of any report or map of Environmental Data Resources, Inc., or its affiliates, is prohibited without prior written permission.

EDR and its logos (including Sanborn and Sanborn Map) are trademarks of Environmental Data Resources, Inc. or its affiliates. All other trademarks used herein are the property of their respective owners.

EXECUTIVE SUMMARY

A search of available environmental records was conducted by Environmental Data Resources, Inc (EDR). The report was designed to assist parties seeking to meet the search requirements of EPA's Standards and Practices for All Appropriate Inquiries (40 CFR Part 312), the ASTM Standard Practice for Environmental Site Assessments (E 1527-05) or custom requirements developed for the evaluation of environmental risk associated with a parcel of real estate.

TARGET PROPERTY INFORMATION

ADDRESS

2900 ROCK RIVER ROAD
CHARLOTTE, NC 28215

COORDINATES

Latitude (North):	35.267000 - 35˚ 16' 1.2''
Longitude (West):	80.712700 - 80˚ 42' 45.7''
Universal Tranverse Mercator:	Zone 17
UTM X (Meters):	526131.8
UTM Y (Meters):	3902492.5
Elevation:	717 ft. above sea level

USGS TOPOGRAPHIC MAP ASSOCIATED WITH TARGET PROPERTY

Target Property Map:	35080-C6 HARRISBURG, NC
Most Recent Revision:	1996

AERIAL PHOTOGRAPHY IN THIS REPORT

Portions of Photo from:	2005, 2006, 2008
Source:	USDA

TARGET PROPERTY SEARCH RESULTS

The target property was identified in the following records. For more information on this property see page 7 of the attached EDR Radius Map report:

Site	Database(s)	EPA ID
REEDY CREEK PARK I 2900 ROCKY RIVER ROAD CHARLOTTE, NC 28212	FINDS	N/A

DATABASES WITH NO MAPPED SITES

No mapped sites were found in EDR's search of available ("reasonably ascertainable ") government records either on the target property or within the search radius around the target property for the following databases:

STANDARD ENVIRONMENTAL RECORDS

Federal NPL site list

NPL..... National Priority List

EXECUTIVE SUMMARY

Proposed NPL ..... Proposed National Priority List Sites
NPL LIENS ..... Federal Superfund Liens

Federal Delisted NPL site list

Delisted NPL ..... National Priority List Deletions

Federal CERCLIS list

CERCLIS ..... Comprehensive Environmental Response, Compensation, and Liability Information System
FEDERAL FACILITY ..... Federal Facility Site Information listing

Federal CERCLIS NFRAP site List

CERC-NFRAP ..... CERCLIS No Further Remedial Action Planned

Federal RCRA CORRACTS facilities list

CORRACTS ..... Corrective Action Report

Federal RCRA non-CORRACTS TSD facilities list

RCRA-TSDF ..... RCRA - Treatment, Storage and Disposal

Federal RCRA generators list

RCRA-LQG ..... RCRA - Large Quantity Generators
RCRA-SQG ..... RCRA - Small Quantity Generators
RCRA-CESQG ..... RCRA - Conditionally Exempt Small Quantity Generator

Federal institutional controls / engineering controls registries

US ENG CONTROLS ..... Engineering Controls Sites List
US INST CONTROL ..... Sites with Institutional Controls

Federal ERNS list

ERNS ..... Emergency Response Notification System

State- and tribal - equivalent NPL

NC HSDS ..... Hazardous Substance Disposal Site

State and tribal landfill and/or solid waste disposal site lists

SWF/LF ..... List of Solid Waste Facilities
OLI ..... Old Landfill Inventory

State and tribal leaking storage tank lists

LUST TRUST ..... State Trust Fund Database
INDIAN LUST ..... Leaking Underground Storage Tanks on Indian Land

State and tribal registered storage tank lists

UST ..... Petroleum Underground Storage Tank Database

EXECUTIVE SUMMARY

AST ..... AST Database
INDIAN UST ..... Underground Storage Tanks on Indian Land
FEMA UST ..... Underground Storage Tank Listing

State and tribal institutional control / engineering control registries

INST CONTROL ..... No Further Action Sites With Land Use Restrictions Monitoring

State and tribal voluntary cleanup sites

VCP ..... Responsible Party Voluntary Action Sites
INDIAN VCP ..... Voluntary Cleanup Priority Listing

State and tribal Brownfields sites

BROWNFIELDS ..... Brownfields Projects Inventory

ADDITIONAL ENVIRONMENTAL RECORDS

Local Brownfield lists

US BROWNFIELDS ..... A Listing of Brownfields Sites

Local Lists of Landfill / Solid Waste Disposal Sites

DEBRIS REGION 9 ..... Torres Martinez Reservation Illegal Dump Site Locations
ODI ..... Open Dump Inventory
HIST LF ..... Solid Waste Facility Listing
INDIAN ODI ..... Report on the Status of Open Dumps on Indian Lands

Local Lists of Hazardous waste / Contaminated Sites

US CDL ..... Clandestine Drug Labs
US HIST CDL ..... National Clandestine Laboratory Register

Local Land Records

LIENS 2 ..... CERCLA Lien Information
LUCIS ..... Land Use Control Information System

Records of Emergency Release Reports

HMIRS ..... Hazardous Materials Information Reporting System

Other Ascertainable Records

RCRA-NonGen ..... RCRA - Non Generators
DOT OPS ..... Incident and Accident Data
DOD ..... Department of Defense Sites
FUDS ..... Formerly Used Defense Sites
CONSENT ..... Superfund (CERCLA) Consent Decrees
ROD ..... Records Of Decision
UMTRA ..... Uranium Mill Tailings Sites
MINES ..... Mines Master Index File

EXECUTIVE SUMMARY

TRIS	Toxic Chemical Release Inventory System
TSCA	Toxic Substances Control Act
FTTS	FIFRA/ TSCA Tracking System - FIFRA (Federal Insecticide, Fungicide, & Rodenticide Act)/TSCA (Toxic Substances Control Act)
HIST FTTS	FIFRA/TSCA Tracking System Administrative Case Listing
SSTS	Section 7 Tracking Systems
ICIS	Integrated Compliance Information System
PADS	PCB Activity Database System
MLTS	Material Licensing Tracking System
RADINFO	Radiation Information Database
RAATS	RCRA Administrative Action Tracking System
UIC	Underground Injection Wells Listing
DRYCLEANERS	Drycleaning Sites
NPDES	NPDES Facility Location Listing
INDIAN RESERV	Indian Reservations
SCRD DRYCLEANERS	State Coalition for Remediation of Drycleaners Listing
PCB TRANSFORMER	PCB Transformer Registration Database
COAL ASH EPA	Coal Combustion Residues Surface Impoundments List
COAL ASH DOE	Sleam-Electric Plan Operation Data
FINANCIAL ASSURANCE	Financial Assurance Information Listing
COAL ASH	Coal Ash Disposal Sites

EDR PROPRIETARY RECORDS

EDR Proprietary Records

Manufactured Gas Plants	EDR Proprietary Manufactured Gas Plants
EDR Historical Cleaners	EDR Proprietary Historic Dry Cleaners

SURROUNDING SITES: SEARCH RESULTS

Surrounding sites were identified in the following databases.

Elevations have been determined from the USGS Digital Elevation Model and should be evaluated on a relative (not an absolute) basis. Relative elevation information between sites of close proximity should be field verified. Sites with an elevation equal to or higher than the target property have been differentiated below from sites with an elevation lower than the target property.
Page numbers and map identification numbers refer to the EDR Radius Map report where detailed data on individual sites can be reviewed.

Sites listed in ***bold italics*** are in multiple databases.

Unmappable (orphan) sites are not considered in the foregoing analysis.

STANDARD ENVIRONMENTAL RECORDS

State- and tribal - equivalent CERCLIS

SHWS: The State Hazardous Waste Sites records are the states' equivalent to CERCLIS. These sites may or may not already be listed on the federal CERCLIS list. Priority sites planned for cleanup using state funds (state equivalent of Superfund) are identified along with sites where cleanup will be paid for by

potentially responsible parties. The data come from the Department of Environment & Natural Resources' Inactive Hazardous Sites Program.

A review of the SHWS list, as provided by EDR, and dated 01/06/2011 has revealed that there are 2 SHWS sites within approximately 1 mile of the target property.

Equal/Higher Elevation	Address	Direction / Distance	Map ID	Page
MCLEAN ROAD	***2532 MCLEAN ROAD***	***N 1/2 - 1 (0.592 mi.)***	***5***	***19***
FULTON WELL	8501 OLD CONCORD ROAD	NW 1/2 - 1 (0.780 mi.)	6	21

State and tribal leaking storage tank lists

LUST: The Leaking Underground Storage Tank Incidents Management Database contains an inventory of reported leaking underground storage tank incidents. The data come from the Department of Environment, & Natural Resources' Incidents by Address.

A review of the LUST list, as provided by EDR, and dated 03/25/2011 has revealed that there is 1 LUST site within approximately 0.5 miles of the target property.

Equal/Higher Elevation	Address	Direction / Distance	Map ID	Page
BAUCOM'S NURSERY CO. Incident Phase: Response Incident Phase: Closed Out	***10021 JOHN RUSSEL RD.***	***N 1/4 - 1/2 (0.352 mi.)***	***4***	***8***

LAST: A listing of leaking aboveground storage tank site locations.

A review of the LAST list, as provided by EDR, and dated 03/25/2011 has revealed that there is 1 LAST site within approximately 0.5 miles of the target property.

Equal/Higher Elevation	Address	Direction / Distance	Map ID	Page
FIRE STATION #34	2824 ROCKY RIVER ROAD	0 - 1/8 (0.000 mi.)	2	7

ADDITIONAL ENVIRONMENTAL RECORDS

Other Ascertainable Records

IMD: Incident Management Database.

A review of the IMD list, as provided by EDR, and dated 07/21/2006 has revealed that there is 1 IMD site within approximately 0.5 miles of the target property.

Equal/Higher Elevation	Address	Direction / Distance	Map ID	Page
BAUCOM'S NURSERY CO.	***10021 JOHN RUSSEL RD.***	***N 1/4 - 1/2 (0.352 mi.)***	***4***	***8***

EXECUTIVE SUMMARY

EDR PROPRIETARY RECORDS

EDR Proprietary Records

EDR Historical Auto Stations: EDR has searched selected national collections of business directories and has collected listings of potential gas station/filling station/service station sites that were available to EDR researchers. EDR's review was limited to those categories of sources that might, in EDR's opinion, include gas station/filling station/service station establishments. The categories reviewed included, but were not limited to gas, gas station, gasoline station, filling station, auto, automobile repair, auto service station, service station, etc.

A review of the EDR Historical Auto Stations list, as provided by EDR, has revealed that there is 1 EDR Historical Auto Stations site within approximately 0.25 miles of the target property.

Equal/Higher Elevation	Address	Direction / Distance	Map ID	Page
EDS AUTO REPAIR (EDW A HODGES)	3425 E ROCKY RIVER RD	N 1/8 - 1/4 (0.138 mi.)	3	8

EXECUTIVE SUMMARY

Due to poor or inadequate address information, the following sites were not mapped. Count: 20 records.

Site Name	Database(s)
MALLARD CREEK WWTP	IMD,LAST
HENSON'S, INC. MULCH & MORE	LF,HIST LF
NCDOT ASPHALT SITE #2 (CROWDER CON	HWS
HWY 49 BATTERY DUMP	HWS,IMD
QUEENS PROPERTY	HWS
DOW CHEMICAL CORP/ALLIED	HWS
VIRGINIA CAROLINA CHEMICAL CHARLOT	CERCLIS
C D SPANGLER CONSTRUCTION CO	LF
LTP	FINDS,RCRA-NLR
MC ALPINE CREEK	ERNS
MC ALPINE CREEK	ERNS
IRWIN CREEK	ERNS
OUSTIDE OF PLANT SUGAR CREEK RD	ERNS
11707 STEEL CREEK RD	ERNS
THE PALISADES BEAR CREEK	FINDS
REEDY CREEK SID - GRIMMER	FINDS
REEDY CREEK - LENNAR	FINDS
REEDY CREEK SID - PHASE 3 - RYLAND	FINDS
WILLOWS CREEK S/D	FINDS
CHARLOTTE CITY DUMP	IMD

OVERVIEW MAP - 3065686.2s

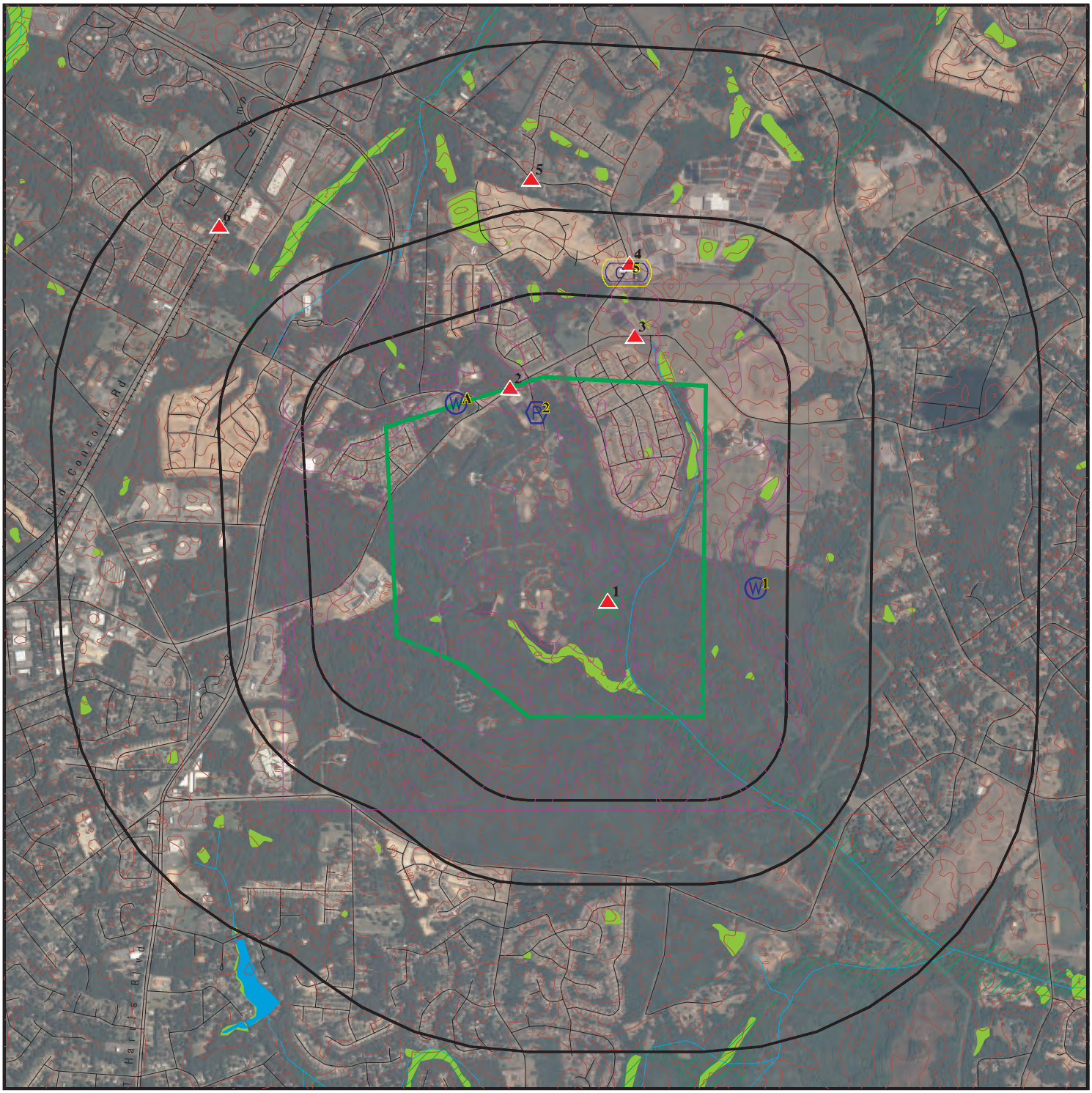

Target Property

Sites at elevations higher than or equal to the target property

Sites at elevations lower than the target property

Manufactured Gas Plants

National Priority List Sites

Dept. Defense Sites

0 1/4 1/2 1 Miles

Indian Reservations BIA

Oil & Gas pipelines

100-year flood zone

500-year flood zone

National Wetland Inventory

State Wetlands

Hazardous Substance Disposal Sites

N

This report includes Interactive Map Layers to display and/or hide map information. The legend includes only those icons for the default map view.

SITE NAME: Reedy Creek	CLIENT: Kimley Horn and Associates Inc.
ADDRESS: 2900 Rock River Road Charlotte NC 28215	CONTACT: Jason Diaz INQUIRY #: 3065686.2s
LAT/LONG: 35.2670 / 80.7127	DATE: May 11, 2011 4:58 pm

Copyright © 2011 EDR, Inc. © 2010 Tele Atlas Rel. 07/2009.

DETAIL MAP - 3065686.2s

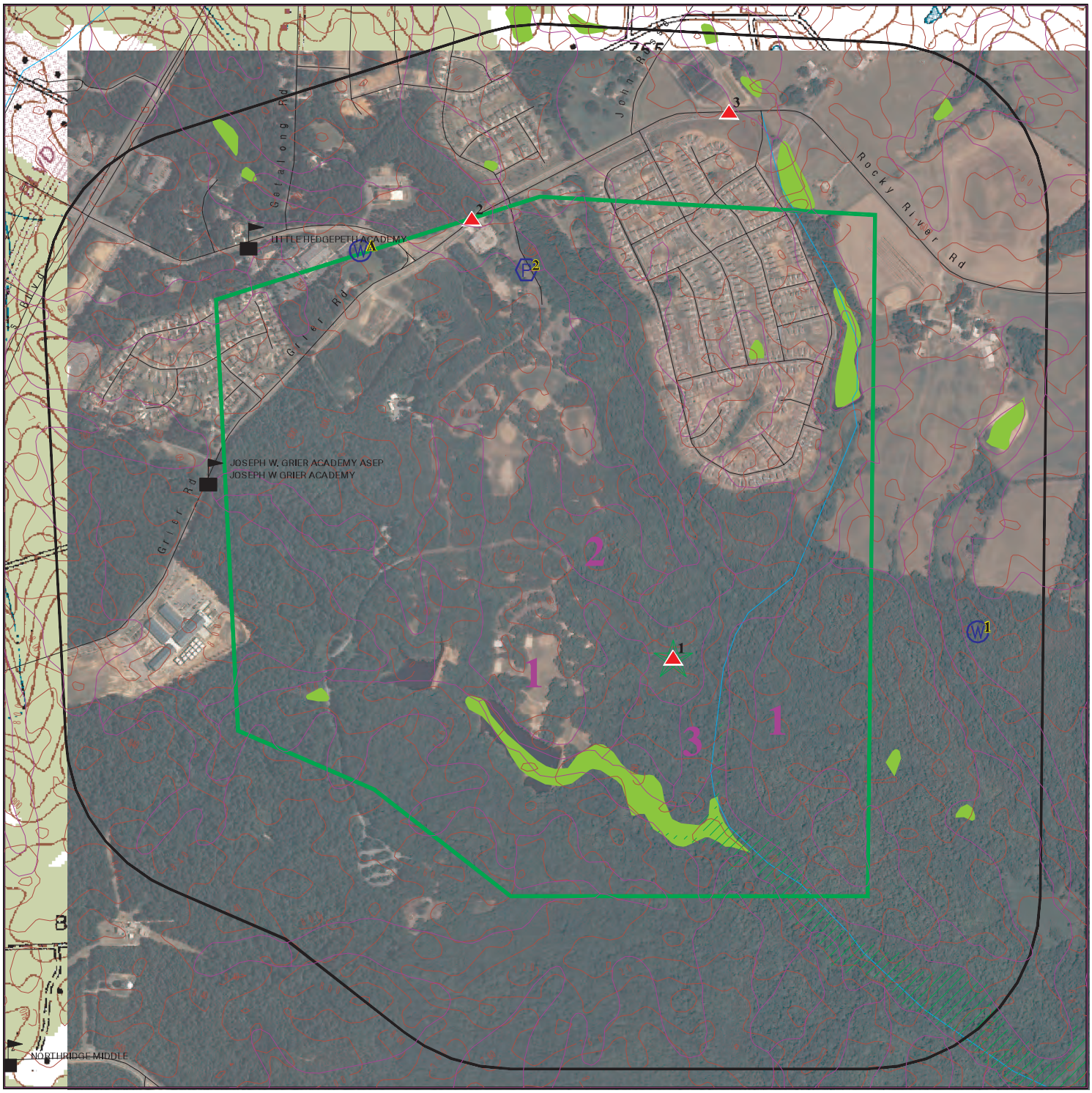

Target Property

Sites at elevations higher than or equal to the target property

Sites at elevations lower than the target property

Manufactured Gas Plants

Sensitive Receptors

National Priority List Sites

Dept. Defense Sites

0 1/8 1/4 1/2 Miles

Indian Reservations BIA

Oil & Gas pipelines

100-year flood zone

500-year flood zone

National Wetland Inventory

State Wetlands

Hazardous Substance Disposal Sites

This report includes Interactive Map Layers to display and/or hide map information. The legend includes only those icons for the default map view.

SITE NAME: Reedy Creek	CLIENT: Kimley Horn and Associates Inc.
ADDRESS: 2900 Rock River Road Charlotte NC 28215	CONTACT: Jason Diaz INQUIRY #: 3065686.2s
LAT/LONG: 35.2670 / 80.7127	DATE: May 11, 2011 4:58 pm

Copyright © 2011 EDR, Inc. © 2010 Tele Atlas Rel. 07/2009.

MAP FINDINGS SUMMARY

Database	Target Property	Search Distance (Miles)	< 1/8	1/8 - 1/4	1/4 - 1/2	1/2 - 1	> 1	Total Plotted
STANDARD ENVIRONMENTAL RECORDS								
Federal NPL site list								
NPL		1.000	0	0	0	0	NR	0
Proposed NPL		1.000	0	0	0	0	NR	0
NPL LIENS		TP	NR	NR	NR	NR	NR	0
Federal Delisted NPL site list								
Delisted NPL		1.000	0	0	0	0	NR	0
Federal CERCLIS list								
CERCLIS		0.500	0	0	0	NR	NR	0
FEDERAL FACILITY		1.000	0	0	0	0	NR	0
Federal CERCLIS NFRAP site List								
CERC-NFRAP		0.500	0	0	0	NR	NR	0
Federal RCRA CORRACTS facilities list								
CORRACTS		1.000	0	0	0	0	NR	0
Federal RCRA non-CORRACTS TSD facilities list								
RCRA-TSDF		0.500	0	0	0	NR	NR	0
Federal RCRA generators list								
RCRA-LQG		0.250	0	0	NR	NR	NR	0
RCRA-SQG		0.250	0	0	NR	NR	NR	0
RCRA-CESQG		0.250	0	0	NR	NR	NR	0
Federal institutional controls / engineering controls registries								
US ENG CONTROLS		0.500	0	0	0	NR	NR	0
US INST CONTROL		0.500	0	0	0	NR	NR	0
Federal ERNS list								
ERNS		TP	NR	NR	NR	NR	NR	0
State- and tribal - equivalent NPL								
NC HSDS		1.000	0	0	0	0	NR	0
State- and tribal - equivalent CERCLIS								
SHWS		1.000	0	0	0	2	NR	2
State and tribal landfill and/or solid waste disposal site lists								
SWF/LF		0.500	0	0	0	NR	NR	0
OLI		0.500	0	0	0	NR	NR	0
State and tribal leaking storage tank lists								
LUST		0.500	0	0	1	NR	NR	1

MAP FINDINGS SUMMARY

Database	Target Property	Search Distance (Miles)	< 1/8	1/8 - 1/4	1/4 - 1/2	1/2 - 1	> 1	Total Plotted
LUST TRUST		0.500	0	0	0	NR	NR	0
LAST		0.500	1	0	0	NR	NR	1
INDIAN LUST		0.500	0	0	0	NR	NR	0
State and tribal registered storage tank lists								
UST		0.250	0	0	NR	NR	NR	0
AST		0.250	0	0	NR	NR	NR	0
INDIAN UST		0.250	0	0	NR	NR	NR	0
FEMA UST		0.250	0	0	NR	NR	NR	0
State and tribal institutional control / engineering control registries								
INST CONTROL		0.500	0	0	0	NR	NR	0
State and tribal voluntary cleanup sites								
VCP		0.500	0	0	0	NR	NR	0
INDIAN VCP		0.500	0	0	0	NR	NR	0
State and tribal Brownfields sites								
BROWNFIELDS		0.500	0	0	0	NR	NR	0
ADDITIONAL ENVIRONMENTAL RECORDS								
Local Brownfield lists								
US BROWNFIELDS		0.500	0	0	0	NR	NR	0
Local Lists of Landfill / Solid Waste Disposal Sites								
DEBRIS REGION 9		0.500	0	0	0	NR	NR	0
ODI		0.500	0	0	0	NR	NR	0
HIST LF		0.500	0	0	0	NR	NR	0
INDIAN ODI		0.500	0	0	0	NR	NR	0
Local Lists of Hazardous waste / Contaminated Sites								
US CDL		TP	NR	NR	NR	NR	NR	0
US HIST CDL		TP	NR	NR	NR	NR	NR	0
Local Land Records								
LIENS 2		TP	NR	NR	NR	NR	NR	0
LUCIS		0.500	0	0	0	NR	NR	0
Records of Emergency Release Reports								
HMIRS		TP	NR	NR	NR	NR	NR	0
Other Ascertainable Records								
RCRA-NonGen		0.250	0	0	NR	NR	NR	0
DOT OPS		TP	NR	NR	NR	NR	NR	0
DOD		1.000	0	0	0	0	NR	0
FUDS		1.000	0	0	0	0	NR	0

MAP FINDINGS SUMMARY

Database	Target Property	Search Distance (Miles)	< 1/8	1/8 - 1/4	1/4 - 1/2	1/2 - 1	> 1	Total Plotted
CONSENT		1.000	0	0	0	0	NR	0
ROD		1.000	0	0	0	0	NR	0
UMTRA		0.500	0	0	0	NR	NR	0
MINES		0.250	0	0	NR	NR	NR	0
TRIS		TP	NR	NR	NR	NR	NR	0
TSCA		TP	NR	NR	NR	NR	NR	0
FTTS		TP	NR	NR	NR	NR	NR	0
HIST FTTS		TP	NR	NR	NR	NR	NR	0
SSTS		TP	NR	NR	NR	NR	NR	0
ICIS		TP	NR	NR	NR	NR	NR	0
PADS		TP	NR	NR	NR	NR	NR	0
MLTS		TP	NR	NR	NR	NR	NR	0
RADINFO		TP	NR	NR	NR	NR	NR	0
FINDS	X	TP	NR	NR	NR	NR	NR	0
RAATS		TP	NR	NR	NR	NR	NR	0
IMD		0.500	0	0	1	NR	NR	1
UIC		TP	NR	NR	NR	NR	NR	0
DRYCLEANERS		0.250	0	0	NR	NR	NR	0
NPDES		TP	NR	NR	NR	NR	NR	0
INDIAN RESERV		1.000	0	0	0	0	NR	0
SCRD DRYCLEANERS		0.500	0	0	0	NR	NR	0
PCB TRANSFORMER		TP	NR	NR	NR	NR	NR	0
COAL ASH EPA		0.500	0	0	0	NR	NR	0
COAL ASH DOE		TP	NR	NR	NR	NR	NR	0
FINANCIAL ASSURANCE		TP	NR	NR	NR	NR	NR	0
COAL ASH		0.500	0	0	0	NR	NR	0
EDR PROPRIETARY RECORDS								
EDR Proprietary Records								
Manufactured Gas Plants		1.000	0	0	0	0	NR	0
EDR Historical Auto Stations		0.250	0	1	NR	NR	NR	1
EDR Historical Cleaners		0.250	0	0	NR	NR	NR	0

NOTES:

TP = Target Property

NR = Not Requested at this Search Distance

Sites may be listed in more than one database

1
Target
Property

REEDY CREEK PARK I
2900 ROCKY RIVER ROAD
CHARLOTTE, NC 28212

FINDS **1007694245**
N/A

FINDS:

Actual:
717 ft.

Registry ID: 110018508248

Environmental Interest/Information System
NC-FITS (North Carolina - Facility Identification Template For States) is North Carolina Department of Environment and Natural Resources' (NCDENR) Facility Identification Template for States that provides a common facility identifier in order to improve accessibility to comprehensive information about environmental regulated entities in the state of North Carolina.

2

< 1/8
1 ft.

FIRE STATION #34
2824 ROCKY RIVER ROAD
CHARLOTTE, NC

LAST **S110629284**
N/A

LAST:

Relative:
Higher

Actual:
759 ft.

Facility ID:	Not reported
UST Number:	MO-88236
Incident Number:	91076
Contamination Type:	SL
Source Type:	19
Product Type:	P
Date Reported:	2009-04-16 00:00:00
Date Occur:	2009-03-04 00:00:00
Cleanup:	2009-03-19 00:00:00
Closure Request:	Not reported
Close Out:	2009-04-20 00:00:00
Level Of Soil Cleanup Achieved:	Not reported
Tank Regulated Status:	Not reported
# Of Supply Wells:	0
Commercial/NonCommercial UST Site:	Not reported
Risk Classification:	U
Risk Class Based On Review:	L
Corrective Action Plan Type:	Not reported
NOV Issue Date:	Not reported
NORR Issue Date:	Not reported
Site Priority:	Not reported
Phase Of LSA Req:	Not reported
Site Risk Reason:	Not reported
Land Use:	Not reported
MTBE:	No
MTBE1:	Unknown
Flag:	Yes
Flag1:	No
LUR Filed:	Not reported
Release Detection:	0
Current Status:	C
RBCA GW:	Not reported
PETOPT:	3
RPL:	False
CD Num:	0
Reel Num:	0
RPOW:	False

FIRE STATION #34 (Continued) **S110629284**

RPOP:	False
Error Flag:	0
Error Code:	N
Valid:	False
Lat/Long:	Not reported
Lat/Long Decimal:	0 0
Testlat:	Not reported
Regional Officer Project Mgr:	AJS
Region:	MOR
Company:	Not reported
Contact Person:	Not reported
Telephone:	Not reported
RP Address:	Not reported
RP City,St,Zip:	NC
RP County:	Not reported
Comments:	SPILL FROM EMERGENCY GENERATOR
5 Min Quad:	Not reported

3
North
1/8-1/4
0.138 mi.
728 ft.

EDS AUTO REPAIR (EDW A HODGES) **EDR Historical Auto Stations** **1009114229**
3425 E ROCKY RIVER RD **N/A**
CHARLOTTE, NC

Relative:
Higher

Actual:
776 ft.

EDR Historical Auto Stations:

Name:	EDS AUTO REPAIR (EDW A HODGES)
Year:	1991
Type:	AUTOMOBILE REPAIRING SERVICE

4
North
1/4-1/2
0.352 mi.
1861 ft.

BAUCOM'S NURSERY CO. **IMD** **U003135908**
10021 JOHN RUSSEL RD. **LUST** **N/A**
CHARLOTTE, NC 28213 **UST**

Relative:
Higher

Actual:
780 ft.

IMD:

Region:	MOR
Facility ID:	11475
Date Occurred:	2/28/1992
Submit Date:	1/13/1994
GW Contam:	No Groundwater Contamination detected
Soil Contam:	Yes
Incident Desc:	UPON REMOVAL OF 4 USTS, SOIL CONTAM. WAS CONFIRMED.
Operator:	MR. GARY BAUCOM
Contact Phone:	Not reported
Owner Company:	BAUCOM'S NURSERY COMPANY
Operator Address:	PO BOX 25558
Operator City:	CHARLOTTE
Oper City,St,Zip:	CHARLOTTE, NC 28212
Ownership:	Private
Operation:	Commercial
Material:	GASOLINE
Qty Lost 1:	Not reported
Qty Recovered 1:	Not reported
Material:	DIESEL
Qty Lost:	Not reported

BAUCOM'S NURSERY CO. (Continued) **U003135908**

Qty Recovered:	Not reported
Source:	Leak-underground
Type:	Gasoline/diesel
Location:	Facility
Setting:	Residential
Risk Site:	L
Site Priority:	E?
Priority Code:	L
Priority Update:	5/15/1998
Dem Contact:	AJS
Wells Affected:	Not reported
Num Affected:	0
Wells Contam:	Not reported
Sampled By:	Responsible Parties
Samples Include:	Soil Samples
7.5 Min Quad:	Not reported
5 Min Quad:	Not reported
Latitude:	Not reported
Longitude:	Not reported
Latitude Number:	Not reported
Longitude Number:	Not reported
Latitude Decimal:	Not reported
Longitude Decimal:	Not reported
GPS:	NOD
Agency:	DWM
Facility ID:	11475
Last Modified:	Not reported
Incident Phase:	RE
NOV Issued:	Not reported
NORR Issued:	Not reported
45 Day Report:	Not reported
Public Meeting Held:	Not reported
Corrective Action Planned:	Not reported
SOC Sighned:	Not reported
Reclassification Report:	Not reported
RS Designation:	Not reported
Closure Request Date:	Not reported
Close-out Report:	Not reported

Region:	MOR
Facility ID:	17750
Date Occurred:	6/9/1997
Submit Date:	8/25/1997
GW Contam:	No Groundwater Contamination detected
Soil Contam:	Yes
Incident Desc:	SOIL CONTAMINATION DISCOVERED DURING UST CLOSURE
Operator:	CHIP BAUCOM
Contact Phone:	704-596-3220
Owner Company:	BAUCOM'S NURSERY CO.
Operator Address:	10020 JOHN RUSSEL RD.
Operator City:	CHARLOTTE
Oper City,St,Zip:	CHARLOTTE, NC 28213
Ownership:	Not reported
Operation:	Not reported
Material:	GASOLINE
Qty Lost 1:	Not reported

BAUCOM'S NURSERY CO. (Continued) **U003135908**

Qty Recovered 1: Not reported
Source: Leak-underground
Type: Gasoline/diesel
Location: Facility
Setting: Urban
Risk Site: H
Site Priority: B
Priority Code: H
Priority Update: 5/30/1998
Dem Contact: CGP
Wells Affected: Not reported
Num Affected: 0
Wells Contam: Not reported
Sampled By: Not reported
Samples Include: Not reported
7.5 Min Quad: Not reported
5 Min Quad: Not reported
Latitude: Not reported
Longitude: Not reported
Latitude Number: Not reported
Longitude Number: Not reported
Latitude Decimal: Not reported
Longitude Decimal: Not reported
GPS: NOD
Agency: DWM
Facility ID: 17750
Last Modified: 2/19/1999
Incident Phase: Closed Out
NOV Issued: Not reported
NORR Issued: Not reported
45 Day Report: Not reported
Public Meeting Held: Not reported
Corrective Action Planned: Not reported
SOC Sighned: Not reported
Reclassification Report: Not reported
RS Designation: Not reported
Closure Request Date: Not reported
Close-out Report: 10/30/1997

LUST:
Facility ID: 0-014808
UST Number: MO-3977
Incident Number: 11475
Contamination Type: Soil
Source Type: Leak-underground
Product Type: PETROLEUM
Date Reported: 1992-06-11 00:00:00
Date Occur: 1992-02-28 00:00:00
Cleanup: 1992-02-28 00:00:00
Closure Request: Not reported
Close Out: Not reported
Level Of Soil Cleanup Achieved: Not reported
Tank Regulated Status: Regulated
Of Supply Wells: 0
Commercial/NonCommercial UST Site: COMMERCIAL
Risk Classification: L

BAUCOM'S NURSERY CO. (Continued) **U003135908**

Risk Class Based On Review: L
Corrective Action Plan Type: Not reported
NOV Issue Date: Not reported
NORR Issue Date: Not reported
Site Priority: E?
Phase Of LSA Req: Not reported
Site Risk Reason: Not reported
Land Use: Not reported
MTBE: Not reported
MTBE1: Unknown
Flag: No
Flag1: No
LUR Filed: Not reported
Release Detection: 0
Current Status: File Located in House
RBCA GW: Not reported
PETOPT: 3
RPL: False
CD Num: 0
Reel Num: 0
RPOW: False
RPOP: False
Error Flag: 0
Error Code: Not reported
Valid: False
Lat/Long: 35 16 56.64 80 42 38.82
Lat/Long Decimal: 35.282409999999999 80.710790000000003
Testlat: Not reported
Regional Officer Project Mgr: DPB
Region: Mooresville
Company: BAUCOM'S NURSERY COMPANY
Contact Person: MR. GARY BAUCOM
Telephone: Not reported
RP Address: PO BOX 25558
RP City,St,Zip: CHARLOTTE, NC 28212
RP County: ME
Comments: Not reported
5 Min Quad: Not reported

PIRF:
Facility Id: 11475
Date Occurred: 1992-02-11 00:00:00
Date Reported: 1994-01-13 00:00:00
Description Of Incident: UPON REMOVAL OF 4 USTS, SOIL CONTAM. WAS CONFIRMED.
Owner/Operator: MR. GARY BAUCOM
Ownership: 4
Operation Type: 6
Type: 3
Location: 1
Site Priority: E?
Priority Update: 1998-05-15 00:00:00
Wells Affected Y/N: Not reported
Samples Include: 0
7#5 Minute Quad: 3
5 Minute Quad: 2
Pirf/Min Soil: Not reported
Release Code: Not reported
Source Code: Pirf

BAUCOM'S NURSERY CO. (Continued) **U003135908**

Err Type:	Not reported
Cause:	Not reported
Source:	Not reported
Ust Number:	Not reported
Last Modified:	Not reported
Incident Phase:	**Response**
NOV Issued:	Not reported
NORR Issued:	Not reported
45 Day Report:	Not reported
Public Meeting Held:	Not reported
Corrective Action Planned:	Not reported
SOC Signed:	Not reported
Reclassification Report:	Not reported
RS Designation:	Not reported
Closure Request Date:	Not reported
Close-out Report:	Not reported
Facility ID:	0-014808
UST Number:	MO-5194
Incident Number:	17750
Contamination Type:	Soil
Source Type:	Leak-underground
Product Type:	PETROLEUM
Date Reported:	1997-08-01 00:00:00
Date Occur:	1997-06-09 00:00:00
Cleanup:	1997-06-09 00:00:00
Closure Request:	Not reported
Close Out:	1997-10-30 00:00:00
Level Of Soil Cleanup Achieved:	Not reported
Tank Regulated Status:	Regulated
# Of Supply Wells:	0
Commercial/NonCommercial UST Site:	COMMERCIAL
Risk Classification:	H
Risk Class Based On Review:	L
Corrective Action Plan Type:	Not reported
NOV Issue Date:	Not reported
NORR Issue Date:	Not reported
Site Priority:	B
Phase Of LSA Req:	Not reported
Site Risk Reason:	Not reported
Land Use:	Not reported
MTBE:	Not reported
MTBE1:	Unknown
Flag:	Yes
Flag1:	No
LUR Filed:	Not reported
Release Detection:	0
Current Status:	File Located in Archives
RBCA GW:	Not reported
PETOPT:	3
RPL:	False
CD Num:	12
Reel Num:	0
RPOW:	False
RPOP:	False
Error Flag:	0

BAUCOM'S NURSERY CO. (Continued) **U003135908**

Error Code: Y
Valid: False
Lat/Long: 35 16 56.64 80 42 38.82
Lat/Long Decimal: 35.282409999999999 80.710790000000003
Testlat: Not reported
Regional Officer Project Mgr: CGP
Region: Mooresville
Company: BAUCOM'S NURSERY CO.
Contact Person: CHIP BAUCOM
Telephone: 704-596-3220
RP Address: 10020 JOHN RUSSEL RD.
RP City,St,Zip: CHARLOTTE, NC 28213
RP County: MECK.
Comments: ERRATA DATA ON CD 255. 1-10000-gallon gasoline ust
5 Min Quad: Q64Q

PIRF:
Facility Id: 17750
Date Occurred: Not reported
Date Reported: 1997-08-25 00:00:00
Description Of Incident: SOIL CONTAMINATION DISCOVERED DURING UST CLOSURE
Owner/Operator: CHIP BAUCOM
Ownership: Not reported
Operation Type: Not reported
Type: 3
Location: 1
Site Priority: B
Priority Update: 1998-05-30 00:00:00
Wells Affected Y/N: Not reported
Samples Include: 0
7#5 Minute Quad: Not reported
5 Minute Quad: Not reported
Pirf/Min Soil: Not reported
Release Code: Not reported
Source Code: Min_Soil
Err Type: Not reported
Cause: Not reported
Source: Not reported
Ust Number: Not reported

Last Modified: 2/19/1999
Incident Phase: Closed Out
NOV Issued: Not reported
NORR Issued: Not reported
45 Day Report: Not reported
Public Meeting Held: Not reported
Corrective Action Planned: Not reported
SOC Signed: Not reported
Reclassification Report: Not reported
RS Designation: Not reported
Closure Request Date: Not reported
Close-out Report: 10/30/1997

UST:
Facility ID: 0-014808
Region: 3
Facility Telephone: (704) 596-3220

BAUCOM'S NURSERY CO. (Continued) **U003135908**

Last Update: 1994-12-27 00:00:00
Owner Name: BAUCOM'S NURSERY CO.
Owner Address: 10021 JOHN RUSSEL RD.
Owner City,St,Zip: CHARLOTTE, NC 28213
Owner Phone: (704) 596-3220
Latitude: 0
Latitude 1: Not reported
Longitude: 0
Longitude 1: Not reported
GPS String Confirmed: No
Initials of Individual Confirming GPS: Not reported

Tank ID: 1
Tank ID Number: Not reported
Tank Capacity: 10000
Status: Permanent Closed
Date installed: 1976-02-05 00:00:00
Date removed: 1997-09-06 00:00:00
Tank Product: Gasoline, Gasoline Mixture
Product Type: NON
Tank Material: Steel
Compartment Tank: No
Main Tank: No
Tank Last Used Date: Not reported
Tank Certified Number: Not reported
Date Last Certified: Not reported
Begin Certified Number: Not reported
End Certified Number: Not reported
Interior Protection: Unknown
Exterior Protection: Unknown
Piping material: Unknown
Certify Type: Not reported
Leak Detection Type: Not reported
Leak Detection Piping 1: Not reported
Corrosn Protec Tank: Not reported
Corrosn Protec Pipe: Not reported
Spill and Overfill: Not reported
Surface Water: Not reported
Water Supply Well: Not reported
Leak Detection Piping 2: Not reported
Leak Detection Type 2: Not reported
Corrosion Protection Tank1: Not reported
Corrosion Piping: Not reported
Overfill: Not reported
Corrosion Protection Tank Date: Not reported
Corrosion Protection Piping Date: Not reported
Spill Overfill Date: Not reported
Piping System Type Code: Not reported
Piping System Type Description: Not reported
Comment: Not reported

Tank ID: 2
Tank ID Number: Not reported
Tank Capacity: 1000
Status: Permanent Closed
Date installed: 1966-05-05 00:00:00

BAUCOM'S NURSERY CO. (Continued) **U003135908**

Date removed:	1992-02-28 00:00:00
Tank Product:	Gasoline, Gasoline Mixture
Product Type:	NON
Tank Material:	Steel
Compartment Tank:	No
Main Tank:	No
Tank Last Used Date:	Not reported
Tank Certified Number:	Not reported
Date Last Certified:	Not reported
Begin Certified Number:	Not reported
End Certified Number:	Not reported
Interior Protection:	Unknown
Exterior Protection:	Unknown
Piping material:	Unknown
Certify Type:	Not reported
Leak Detection Type:	Not reported
Leak Detection Piping 1:	Not reported
Corrosn Protec Tank:	Not reported
Corrosn Protec Pipe:	Not reported
Spill and Overfill:	Not reported
Surface Water:	Not reported
Water Supply Well:	Not reported
Leak Detection Piping 2:	Not reported
Leak Detection Type 2:	Not reported
Corrosion Protection Tank1:	Not reported
Corrosion Piping:	Not reported
Overfill:	Not reported
Corrosion Protection Tank Date:	Not reported
Corrosion Protection Piping Date:	Not reported
Spill Overfill Date:	Not reported
Piping System Type Code:	Not reported
Piping System Type Description:	Not reported
Comment:	Not reported

Tank ID:	3
Tank ID Number:	Not reported
Tank Capacity:	1000
Status:	**Permanent Closed**
Date installed:	1976-09-24 00:00:00
Date removed:	1992-01-02 00:00:00
Tank Product:	Diesel, Diesel Mixture
Product Type:	NIU
Tank Material:	Steel
Compartment Tank:	No
Main Tank:	No
Tank Last Used Date:	1986-01-05 00:00:00
Tank Certified Number:	Not reported
Date Last Certified:	Not reported
Begin Certified Number:	Not reported
End Certified Number:	Not reported
Interior Protection:	Unknown
Exterior Protection:	Paint
Piping material:	Steel
Certify Type:	Not reported
Leak Detection Type:	Not reported
Leak Detection Piping 1:	Not reported

BAUCOM'S NURSERY CO. (Continued) **U003135908**

Corrosn Protec Tank: Not reported
Corrosn Protec Pipe: Not reported
Spill and Overfill: Not reported
Surface Water: Not reported
Water Supply Well: Not reported
Leak Detection Piping 2: Not reported
Leak Detection Type 2: Not reported
Corrosion Protection Tank1: Not reported
Corrosion Piping: Not reported
Overfill: Not reported
Corrosion Protection Tank Date: Not reported
Corrosion Protection Piping Date: Not reported
Spill Overfill Date: Not reported
Piping System Type Code: Not reported
Piping System Type Description: Not reported
Comment: Not reported

Tank ID: 4
Tank ID Number: Not reported
Tank Capacity: 1000
Status: Permanent Closed
Date installed: 1971-09-26 00:00:00
Date removed: 1992-02-28 00:00:00
Tank Product: Oil, New/Used/Mixture
Product Type: NON
Tank Material: Steel
Compartment Tank: No
Main Tank: No
Tank Last Used Date: 1988-01-10 00:00:00
Tank Certified Number: Not reported
Date Last Certified: Not reported
Begin Certified Number: Not reported
End Certified Number: Not reported
Interior Protection: Unknown
Exterior Protection: Unknown
Piping material: Steel
Certify Type: Not reported
Leak Detection Type: Not reported
Leak Detection Piping 1: Not reported
Corrosn Protec Tank: Not reported
Corrosn Protec Pipe: Not reported
Spill and Overfill: Not reported
Surface Water: Not reported
Water Supply Well: Not reported
Leak Detection Piping 2: Not reported
Leak Detection Type 2: Not reported
Corrosion Protection Tank1: Not reported
Corrosion Piping: Not reported
Overfill: Not reported
Corrosion Protection Tank Date: Not reported
Corrosion Protection Piping Date: Not reported
Spill Overfill Date: Not reported
Piping System Type Code: Not reported
Piping System Type Description: Not reported
Comment: Not reported

BAUCOM'S NURSERY CO. (Continued) **U003135908**

Tank ID:	5
Tank ID Number:	Not reported
Tank Capacity:	4000
Status:	**Permanent Closed**
Date installed:	1974-01-12 00:00:00
Date removed:	1992-02-27 00:00:00
Tank Product:	Gasoline, Gasoline Mixture
Product Type:	NON
Tank Material:	Steel
Compartment Tank:	No
Main Tank:	No
Tank Last Used Date:	Not reported
Tank Certified Number:	Not reported
Date Last Certified:	Not reported
Begin Certified Number:	Not reported
End Certified Number:	Not reported
Interior Protection:	None
Exterior Protection:	Cathodic Protection
Piping material:	Steel
Certify Type:	Not reported
Leak Detection Type:	Not reported
Leak Detection Piping 1:	Not reported
Corrosn Protec Tank:	Not reported
Corrosn Protec Pipe:	Not reported
Spill and Overfill:	Not reported
Surface Water:	Not reported
Water Supply Well:	Not reported
Leak Detection Piping 2:	Not reported
Leak Detection Type 2:	Not reported
Corrosion Protection Tank1:	Not reported
Corrosion Piping:	Not reported
Overfill:	Not reported
Corrosion Protection Tank Date:	Not reported
Corrosion Protection Piping Date:	Not reported
Spill Overfill Date:	Not reported
Piping System Type Code:	Not reported
Piping System Type Description:	Not reported
Comment:	Not reported

Tank ID:	6
Tank ID Number:	Not reported
Tank Capacity:	10000
Status:	**Permanent Closed**
Date installed:	1964-01-01 00:00:00
Date removed:	1992-12-30 00:00:00
Tank Product:	Diesel, Diesel Mixture
Product Type:	NON
Tank Material:	Unknown
Compartment Tank:	No
Main Tank:	No
Tank Last Used Date:	Not reported
Tank Certified Number:	Not reported
Date Last Certified:	Not reported
Begin Certified Number:	Not reported
End Certified Number:	Not reported
Interior Protection:	Unknown

BAUCOM'S NURSERY CO. (Continued) **U003135908**

Exterior Protection:	Unknown
Piping material:	Unknown
Certify Type:	Not reported
Leak Detection Type:	Not reported
Leak Detection Piping 1:	Not reported
Corrosn Protec Tank:	Not reported
Corrosn Protec Pipe:	Not reported
Spill and Overfill:	Not reported
Surface Water:	Not reported
Water Supply Well:	Not reported
Leak Detection Piping 2:	Not reported
Leak Detection Type 2:	Not reported
Corrosion Protection Tank1:	Not reported
Corrosion Piping:	Not reported
Overfill:	Not reported
Corrosion Protection Tank Date:	Not reported
Corrosion Protection Piping Date:	Not reported
Spill Overfill Date:	Not reported
Piping System Type Code:	Not reported
Piping System Type Description:	Not reported
Comment:	Not reported

Tank ID:	7
Tank ID Number:	Not reported
Tank Capacity:	10000
Status:	**Permanent Closed**
Date installed:	1964-01-01 00:00:00
Date removed:	1992-12-30 00:00:00
Tank Product:	Heating Oil/ Fuel
Product Type:	HEA
Tank Material:	Unknown
Compartment Tank:	No
Main Tank:	No
Tank Last Used Date:	Not reported
Tank Certified Number:	Not reported
Date Last Certified:	Not reported
Begin Certified Number:	Not reported
End Certified Number:	Not reported
Interior Protection:	Unknown
Exterior Protection:	Unknown
Piping material:	Unknown
Certify Type:	Not reported
Leak Detection Type:	Not reported
Leak Detection Piping 1:	Not reported
Corrosn Protec Tank:	Not reported
Corrosn Protec Pipe:	Not reported
Spill and Overfill:	Not reported
Surface Water:	Not reported
Water Supply Well:	Not reported
Leak Detection Piping 2:	Not reported
Leak Detection Type 2:	Not reported
Corrosion Protection Tank1:	Not reported
Corrosion Piping:	Not reported
Overfill:	Not reported
Corrosion Protection Tank Date:	Not reported
Corrosion Protection Piping Date:	Not reported

BAUCOM'S NURSERY CO. (Continued) **U003135908**

Spill Overfill Date: Not reported
Piping System Type Code: Not reported
Piping System Type Description: Not reported
Comment: Not reported

Tank ID: 8
Tank ID Number: Not reported
Tank Capacity: 10000
Status: Permanent Closed
Date installed: 1964-01-01 00:00:00
Date removed: 1992-12-30 00:00:00
Tank Product: Heating Oil/ Fuel
Product Type: HEA
Tank Material: Unknown
Compartment Tank: No
Main Tank: No
Tank Last Used Date: Not reported
Tank Certified Number: Not reported
Date Last Certified: Not reported
Begin Certified Number: Not reported
End Certified Number: Not reported
Interior Protection: Unknown
Exterior Protection: Unknown
Piping material: Unknown
Certify Type: Not reported
Leak Detection Type: Not reported
Leak Detection Piping 1: Not reported
Corrosn Protec Tank: Not reported
Corrosn Protec Pipe: Not reported
Spill and Overfill: Not reported
Surface Water: Not reported
Water Supply Well: Not reported
Leak Detection Piping 2: Not reported
Leak Detection Type 2: Not reported
Corrosion Protection Tank1: Not reported
Corrosion Piping: Not reported
Overfill: Not reported
Corrosion Protection Tank Date: Not reported
Corrosion Protection Piping Date: Not reported
Spill Overfill Date: Not reported
Piping System Type Code: Not reported
Piping System Type Description: Not reported
Comment: Not reported

---

5 North 1/2-1 0.592 mi. 3128 ft. | **MCLEAN ROAD**
2532 MCLEAN ROAD
CHARLOTTE, NC | **SHWS IMD** | **S106936460 N/A**

Relative: Higher
Actual: 737 ft.

SHWS:
Facility ID: NONCD0002056
Facility Type: Inactive Hazardous Sites and Pollutant-Only Sites
Lat/Longitude: 35.284994 / -80.716447
Geolocation Method: GEOCODING

MCLEAN ROAD (Continued) **S106936460**

IMD:

Region:	MOR
Facility ID:	87179
Date Occurred:	10/28/2004
Submit Date:	10/28/2004
GW Contam:	Yes, Groundwater Contamination has been detected
Soil Contam:	Not reported
Incident Desc:	SEVERAL WELLS ON MCLEAN ROAD NEAR BAUCOM'S NURSERY HAVE BEEN CONTAMINATED WITH CHLORDANE. MOST HOUSES HAVE BEEN CONNECTED TO CITY WATER, BUT WELLS ARE STILL USE
Operator:	, UNKNOWN
Contact Phone:	Not reported
Owner Company:	UNKNOWN
Operator Address:	Not reported
Operator City:	Not reported
Oper City,St,Zip:	NC
Ownership:	Not Reported
Operation:	Not Reported
Material:	Not reported
Qty Lost 1:	Not reported
Qty Recovered 1:	Not reported
Source:	Unknown
Type:	Pesticide/herbicide
Location:	Not reported
Setting:	Not reported
Risk Site:	Not reported
Site Priority:	Not reported
Priority Code:	A
Priority Update:	Not reported
Dem Contact:	ARL
Wells Affected:	No
Num Affected:	Not reported
Wells Contam:	Not reported
Sampled By:	Not reported
Samples Include:	Not reported
7.5 Min Quad:	Not reported
5 Min Quad:	Not reported
Latitude:	Not reported
Longitude:	Not reported
Latitude Number:	Not reported
Longitude Number:	Not reported
Latitude Decimal:	Not reported
Longitude Decimal:	Not reported
GPS:	NOD
Agency:	DWQ
Facility ID:	87179
Last Modified:	7/15/2005
Incident Phase:	Discovery
NOV Issued:	Not reported
NORR Issued:	Not reported
45 Day Report:	Not reported
Public Meeting Held:	Not reported
Corrective Action Planned:	Not reported
SOC Sighned:	Not reported
Reclassification Report:	Not reported
RS Designation:	Not reported
Closure Request Date:	Not reported

MCLEAN ROAD (Continued) **S106936460**

Close-out Report: Not reported

6
NW
1/2-1
0.780 mi.
4118 ft.

FULTON WELL
8501 OLD CONCORD ROAD
CHARLOTTE, NC

SHWS **S109015440**
N/A

Relative:
Higher

Actual:
757 ft.

SHWS:
Facility ID: NONCD0001741
Facility Type: Inactive Hazardous Sites and Pollutant-Only Sites
Lat/Longitude: 35.28341 / -80.73341
Geolocation Method: UNKNOWN

Count: 20 records.

ORPHAN SUMMARY

City	EDR ID	Site Name	Site Address	Zip	Database(s)
CHARLOTTE	1000106575	DOW CHEMICAL CORP/ALLIED	2 WOODLAWN GREEN RD		HWS
CHARLOTTE	1000707747	QUEENS PROPERTY	RESEARCH DRIVE		HWS
CHARLOTTE	1004747271	LTP	7000 HWY 21 N.	28213	FINDS,RCRA-NLR
CHARLOTTE	1007675692	REEDY CREEK SID - PHASE 3 - RYLAND	PLAZA RD. EXT & DUBLIN CREEK R	0000	FINDS
CHARLOTTE	1007675696	REEDY CREEK - LENNAR	PLAZA RD. EXT. AT DUBLIN CREEK	00000	FINDS
CHARLOTTE	1007675701	REEDY CREEK SID - GRIMMER	P;AZA RD EXT & DUBLIN CREEK RO	00000	FINDS
CHARLOTTE	1007694174	WILLOWS CREEK S/D	10000 STARBROOK PLACE	28215	FINDS
CHARLOTTE	1010493770	THE PALISADES BEAR CREEK	CHARLOTTE E.T.J. STEELE CREEK	00000	FINDS
CHARLOTTE	1014409473	VIRGINIA CAROLINA CHEMICAL CHARLOT	349 TREMONT AVENUE		CERCLIS
CHARLOTTE	2004712980	IRWIN CREEK	IRWIN CREEK		ERNS
CHARLOTTE	2008900456	MC ALPINE CREEK	MC ALPINE CREEK		ERNS
CHARLOTTE	2009900456	MC ALPINE CREEK	MC ALPINE CREEK		ERNS
CHARLOTTE	2010960103	11707 STEEL CREEK RD	11707 STEEL CREEK RD		ERNS
CHARLOTTE	89124854	OUSTIDE OF PLANT SUGAR CREEK RD	OUSTIDE OF PLANT SUGAR CREEK R		ERNS
CHARLOTTE	S103229259	HWY 49 BATTERY DUMP	NC HIGHWAY 49		HWS,IMD
CHARLOTTE	S105029487	CHARLOTTE CITY DUMP	HWY 49 - YORK ROAD		IMD
CHARLOTTE	S105040811	HENSON'S, INC. MULCH & MORE	OLD LANDCASTER HWY		LF,HIST LF
CHARLOTTE	S105425775	MALLARD CREEK WWTP	12400 HIGHWAY 29 NORTH		IMD,LAST
CHARLOTTE	S109015505	NCDOT ASPHALT SITE #2 (CROWDER CON	CROWDER CONST, HWY 16, 6433 BR		HWS
CHARLOTTE	S109164088	C D SPANGLER CONSTRUCTION CO	U.S. HIGHWAY 29		LF

GOVERNMENT RECORDS SEARCHED / DATA CURRENCY TRACKING

To maintain currency of the following federal and state databases, EDR contacts the appropriate governmental agency on a monthly or quarterly basis, as required.

Number of Days to Update: Provides confirmation that EDR is reporting records that have been updated within 90 days from the date the government agency made the information available to the public.

STANDARD ENVIRONMENTAL RECORDS

Federal NPL site list

NPL: National Priority List

National Priorities List (Superfund). The NPL is a subset of CERCLIS and identifies over 1,200 sites for priority cleanup under the Superfund Program. NPL sites may encompass relatively large areas. As such, EDR provides polygon coverage for over 1,000 NPL site boundaries produced by EPA's Environmental Photographic Interpretation Center (EPIC) and regional EPA offices.

Date of Government Version: 12/31/2010
Date Data Arrived at EDR: 01/13/2011
Date Made Active in Reports: 01/28/2011
Number of Days to Update: 15

Source: EPA
Telephone: N/A
Last EDR Contact: 04/13/2011
Next Scheduled EDR Contact: 07/25/2011
Data Release Frequency: Quarterly

NPL Site Boundaries

Sources:

EPA's Environmental Photographic Interpretation Center (EPIC)
Telephone: 202-564-7333

EPA Region 1
Telephone 617-918-1143

EPA Region 6
Telephone: 214-655-6659

EPA Region 3
Telephone 215-814-5418

EPA Region 7
Telephone: 913-551-7247

EPA Region 4
Telephone 404-562-8033

EPA Region 8
Telephone: 303-312-6774

EPA Region 5
Telephone 312-886-6686

EPA Region 9
Telephone: 415-947-4246

EPA Region 10
Telephone 206-553-8665

Proposed NPL: Proposed National Priority List Sites

A site that has been proposed for listing on the National Priorities List through the issuance of a proposed rule in the Federal Register. EPA then accepts public comments on the site, responds to the comments, and places on the NPL those sites that continue to meet the requirements for listing.

Date of Government Version: 12/31/2010
Date Data Arrived at EDR: 01/13/2011
Date Made Active in Reports: 01/28/2011
Number of Days to Update: 15

Source: EPA
Telephone: N/A
Last EDR Contact: 04/13/2011
Next Scheduled EDR Contact: 07/25/2011
Data Release Frequency: Quarterly

NPL LIENS: Federal Superfund Liens

Federal Superfund Liens. Under the authority granted the USEPA by CERCLA of 1980, the USEPA has the authority to file liens against real property in order to recover remedial action expenditures or when the property owner received notification of potential liability. USEPA compiles a listing of filed notices of Superfund Liens.

Date of Government Version: 10/15/1991
Date Data Arrived at EDR: 02/02/1994
Date Made Active in Reports: 03/30/1994
Number of Days to Update: 56

Source: EPA
Telephone: 202-564-4267
Last EDR Contact: 02/14/2011
Next Scheduled EDR Contact: 05/30/2011
Data Release Frequency: No Update Planned

Federal Delisted NPL site list

DELISTED NPL: National Priority List Deletions

The National Oil and Hazardous Substances Pollution Contingency Plan (NCP) establishes the criteria that the EPA uses to delete sites from the NPL. In accordance with 40 CFR 300.425.(e), sites may be deleted from the NPL where no further response is appropriate.

Date of Government Version: 12/31/2010	Source: EPA
Date Data Arrived at EDR: 01/13/2011	Telephone: N/A
Date Made Active in Reports: 01/28/2011	Last EDR Contact: 04/13/2011
Number of Days to Update: 15	Next Scheduled EDR Contact: 07/25/2011
	Data Release Frequency: Quarterly

Federal CERCLIS list

CERCLIS: Comprehensive Environmental Response, Compensation, and Liability Information System

CERCLIS contains data on potentially hazardous waste sites that have been reported to the USEPA by states, municipalities, private companies and private persons, pursuant to Section 103 of the Comprehensive Environmental Response, Compensation, and Liability Act (CERCLA). CERCLIS contains sites which are either proposed to or on the National Priorities List (NPL) and sites which are in the screening and assessment phase for possible inclusion on the NPL.

Date of Government Version: 02/25/2011	Source: EPA
Date Data Arrived at EDR: 03/01/2011	Telephone: 703-412-9810
Date Made Active in Reports: 05/02/2011	Last EDR Contact: 04/29/2011
Number of Days to Update: 62	Next Scheduled EDR Contact: 06/13/2011
	Data Release Frequency: Quarterly

FEDERAL FACILITY: Federal Facility Site Information listing

A listing of National Priority List (NPL) and Base Realignment and Closure (BRAC) sites found in the Comprehensive Environmental Response, Compensation and Liability Information System (CERCLIS) Database where EPAa??s Federal Facilities Restoration and Reuse Office is involved in cleanup activities.

Date of Government Version: 12/10/2010	Source: Environmental Protection Agency
Date Data Arrived at EDR: 01/11/2011	Telephone: 703-603-8704
Date Made Active in Reports: 02/16/2011	Last EDR Contact: 04/15/2011
Number of Days to Update: 36	Next Scheduled EDR Contact: 07/25/2011
	Data Release Frequency: Varies

Federal CERCLIS NFRAP site List

CERCLIS-NFRAP: CERCLIS No Further Remedial Action Planned

Archived sites are sites that have been removed and archived from the inventory of CERCLIS sites. Archived status indicates that, to the best of EPA's knowledge, assessment at a site has been completed and that EPA has determined no further steps will be taken to list this site on the National Priorities List (NPL), unless information indicates this decision was not appropriate or other considerations require a recommendation for listing at a later time. This decision does not necessarily mean that there is no hazard associated with a given site; it only means that, based upon available information, the location is not judged to be a potential NPL site.

Date of Government Version: 02/25/2011	Source: EPA
Date Data Arrived at EDR: 03/01/2011	Telephone: 703-412-9810
Date Made Active in Reports: 05/02/2011	Last EDR Contact: 04/29/2011
Number of Days to Update: 62	Next Scheduled EDR Contact: 06/13/2011
	Data Release Frequency: Quarterly

Federal RCRA CORRACTS facilities list

CORRACTS: Corrective Action Report

CORRACTS identifies hazardous waste handlers with RCRA corrective action activity.

Date of Government Version: 05/25/2010
Date Data Arrived at EDR: 06/02/2010
Date Made Active in Reports: 10/04/2010
Number of Days to Update: 124

Source: EPA
Telephone: 800-424-9346
Last EDR Contact: 02/14/2011
Next Scheduled EDR Contact: 05/30/2011
Data Release Frequency: Quarterly

Federal RCRA non-CORRACTS TSD facilities list

RCRA-TSDF: RCRA - Treatment, Storage and Disposal

RCRAInfo is EPA's comprehensive information system, providing access to data supporting the Resource Conservation and Recovery Act (RCRA) of 1976 and the Hazardous and Solid Waste Amendments (HSWA) of 1984. The database includes selective information on sites which generate, transport, store, treat and/or dispose of hazardous waste as defined by the Resource Conservation and Recovery Act (RCRA). Transporters are individuals or entities that move hazardous waste from the generator offsite to a facility that can recycle, treat, store, or dispose of the waste. TSDFs treat, store, or dispose of the waste.

Date of Government Version: 03/11/2011
Date Data Arrived at EDR: 04/05/2011
Date Made Active in Reports: 05/02/2011
Number of Days to Update: 27

Source: Environmental Protection Agency
Telephone: (404) 562-8651
Last EDR Contact: 04/05/2011
Next Scheduled EDR Contact: 07/18/2011
Data Release Frequency: Quarterly

Federal RCRA generators list

RCRA-LQG: RCRA - Large Quantity Generators

RCRAInfo is EPA's comprehensive information system, providing access to data supporting the Resource Conservation and Recovery Act (RCRA) of 1976 and the Hazardous and Solid Waste Amendments (HSWA) of 1984. The database includes selective information on sites which generate, transport, store, treat and/or dispose of hazardous waste as defined by the Resource Conservation and Recovery Act (RCRA). Large quantity generators (LQGs) generate over 1,000 kilograms (kg) of hazardous waste, or over 1 kg of acutely hazardous waste per month.

Date of Government Version: 03/11/2011
Date Data Arrived at EDR: 04/05/2011
Date Made Active in Reports: 05/02/2011
Number of Days to Update: 27

Source: Environmental Protection Agency
Telephone: (404) 562-8651
Last EDR Contact: 04/05/2011
Next Scheduled EDR Contact: 07/18/2011
Data Release Frequency: Quarterly

RCRA-SQG: RCRA - Small Quantity Generators

RCRAInfo is EPA's comprehensive information system, providing access to data supporting the Resource Conservation and Recovery Act (RCRA) of 1976 and the Hazardous and Solid Waste Amendments (HSWA) of 1984. The database includes selective information on sites which generate, transport, store, treat and/or dispose of hazardous waste as defined by the Resource Conservation and Recovery Act (RCRA). Small quantity generators (SQGs) generate between 100 kg and 1,000 kg of hazardous waste per month.

Date of Government Version: 03/11/2011
Date Data Arrived at EDR: 04/05/2011
Date Made Active in Reports: 05/02/2011
Number of Days to Update: 27

Source: Environmental Protection Agency
Telephone: (404) 562-8651
Last EDR Contact: 04/05/2011
Next Scheduled EDR Contact: 07/18/2011
Data Release Frequency: Quarterly

RCRA-CESQG: RCRA - Conditionally Exempt Small Quantity Generators

RCRAInfo is EPA's comprehensive information system, providing access to data supporting the Resource Conservation and Recovery Act (RCRA) of 1976 and the Hazardous and Solid Waste Amendments (HSWA) of 1984. The database includes selective information on sites which generate, transport, store, treat and/or dispose of hazardous waste as defined by the Resource Conservation and Recovery Act (RCRA). Conditionally exempt small quantity generators (CESQGs) generate less than 100 kg of hazardous waste, or less than 1 kg of acutely hazardous waste per month.

Date of Government Version: 03/11/2011
Date Data Arrived at EDR: 04/05/2011
Date Made Active in Reports: 05/02/2011
Number of Days to Update: 27

Source: Environmental Protection Agency
Telephone: (404) 562-8651
Last EDR Contact: 04/05/2011
Next Scheduled EDR Contact: 07/18/2011
Data Release Frequency: Varies

Federal institutional controls / engineering controls registries

US ENG CONTROLS: Engineering Controls Sites List

A listing of sites with engineering controls in place. Engineering controls include various forms of caps, building foundations, liners, and treatment methods to create pathway elimination for regulated substances to enter environmental media or effect human health.

Date of Government Version: 01/05/2011
Date Data Arrived at EDR: 01/14/2011
Date Made Active in Reports: 01/28/2011
Number of Days to Update: 14

Source: Environmental Protection Agency
Telephone: 703-603-0695
Last EDR Contact: 03/14/2011
Next Scheduled EDR Contact: 06/27/2011
Data Release Frequency: Varies

US INST CONTROL: Sites with Institutional Controls

A listing of sites with institutional controls in place. Institutional controls include administrative measures, such as groundwater use restrictions, construction restrictions, property use restrictions, and post remediation care requirements intended to prevent exposure to contaminants remaining on site. Deed restrictions are generally required as part of the institutional controls.

Date of Government Version: 01/05/2011
Date Data Arrived at EDR: 01/14/2011
Date Made Active in Reports: 01/28/2011
Number of Days to Update: 14

Source: Environmental Protection Agency
Telephone: 703-603-0695
Last EDR Contact: 03/14/2011
Next Scheduled EDR Contact: 06/27/2011
Data Release Frequency: Varies

Federal ERNS list

ERNS: Emergency Response Notification System

Emergency Response Notification System. ERNS records and stores information on reported releases of oil and hazardous substances.

Date of Government Version: 12/31/2010
Date Data Arrived at EDR: 01/07/2011
Date Made Active in Reports: 03/21/2011
Number of Days to Update: 73

Source: National Response Center, United States Coast Guard
Telephone: 202-267-2180
Last EDR Contact: 04/05/2011
Next Scheduled EDR Contact: 07/18/2011
Data Release Frequency: Annually

State- and tribal - equivalent NPL

HSDS: Hazardous Substance Disposal Site

Locations of uncontrolled and unregulated hazardous waste sites. The file includes sites on the National Priority List as well as those on the state priority list.

Date of Government Version: 04/06/2006
Date Data Arrived at EDR: 02/28/2007
Date Made Active in Reports: 04/13/2007
Number of Days to Update: 44

Source: North Carolina Center for Geographic Information and Analysis
Telephone: 919-754-6580
Last EDR Contact: 05/10/2011
Next Scheduled EDR Contact: 08/22/2011
Data Release Frequency: Biennially

State- and tribal - equivalent CERCLIS

SHWS: Inactive Hazardous Sites Inventory

State Hazardous Waste Sites. State hazardous waste site records are the states' equivalent to CERCLIS. These sites may or may not already be listed on the federal CERCLIS list. Priority sites planned for cleanup using state funds (state equivalent of Superfund) are identified along with sites where cleanup will be paid for by potentially responsible parties. Available information varies by state.

Date of Government Version: 01/06/2011
Date Data Arrived at EDR: 01/18/2011
Date Made Active in Reports: 02/18/2011
Number of Days to Update: 31

Source: Department of Environment, Health and Natural Resources
Telephone: 919-508-8400
Last EDR Contact: 04/04/2011
Next Scheduled EDR Contact: 07/04/2011
Data Release Frequency: Quarterly

State and tribal landfill and/or solid waste disposal site lists

SWF/LF: List of Solid Waste Facilities
Solid Waste Facilities/Landfill Sites. SWF/LF type records typically contain an inventory of solid waste disposal facilities or landfills in a particular state. Depending on the state, these may be active or inactive facilities or open dumps that failed to meet RCRA Subtitle D Section 4004 criteria for solid waste landfills or disposal sites.

Date of Government Version: 04/05/2011
Date Data Arrived at EDR: 04/05/2011
Date Made Active in Reports: 05/04/2011
Number of Days to Update: 29

Source: Department of Environment and Natural Resources
Telephone: 919-733-0692
Last EDR Contact: 04/05/2011
Next Scheduled EDR Contact: 07/18/2011
Data Release Frequency: Semi-Annually

OLI: Old Landfill Inventory
Old landfill inventory location information. (Does not include no further action sites and other agency lead sites).

Date of Government Version: 01/06/2011
Date Data Arrived at EDR: 01/18/2011
Date Made Active in Reports: 02/11/2011
Number of Days to Update: 24

Source: Department of Environment & Natural Resources
Telephone: 919-733-4996
Last EDR Contact: 04/26/2011
Next Scheduled EDR Contact: 07/18/2011
Data Release Frequency: Varies

State and tribal leaking storage tank lists

LUST: Regional UST Database
This database contains information obtained from the Regional Offices. It provides a more detailed explanation of current and historic activity for individual sites, as well as what was previously found in the Incident Management Database. Sites in this database with Incident Numbers are considered LUSTs.

Date of Government Version: 03/25/2011
Date Data Arrived at EDR: 03/31/2011
Date Made Active in Reports: 04/28/2011
Number of Days to Update: 28

Source: Department of Environment and Natural Resources
Telephone: 919-733-1308
Last EDR Contact: 03/31/2011
Next Scheduled EDR Contact: 05/30/2011
Data Release Frequency: Quarterly

LUST TRUST: State Trust Fund Database
This database contains information about claims against the State Trust Funds for reimbursements for expenses incurred while remediating Leaking USTs.

Date of Government Version: 12/17/2010
Date Data Arrived at EDR: 01/18/2011
Date Made Active in Reports: 02/11/2011
Number of Days to Update: 24

Source: Department of Environment and Natural Resources
Telephone: 919-733-1315
Last EDR Contact: 04/20/2011
Next Scheduled EDR Contact: 08/01/2011
Data Release Frequency: Semi-Annually

LAST: Leaking Aboveground Storage Tanks
A listing of leaking aboveground storage tank site locations.

Date of Government Version: 03/25/2011
Date Data Arrived at EDR: 03/31/2011
Date Made Active in Reports: 04/28/2011
Number of Days to Update: 28

Source: Department of Environment & Natural Resources
Telephone: 877-623-6748
Last EDR Contact: 03/31/2011
Next Scheduled EDR Contact: 05/30/2011
Data Release Frequency: Quarterly

INDIAN LUST R4: Leaking Underground Storage Tanks on Indian Land
LUSTs on Indian land in Florida, Mississippi and North Carolina.

Date of Government Version: 03/03/2011
Date Data Arrived at EDR: 03/18/2011
Date Made Active in Reports: 05/02/2011
Number of Days to Update: 45

Source: EPA Region 4
Telephone: 404-562-8677
Last EDR Contact: 05/02/2011
Next Scheduled EDR Contact: 08/15/2011
Data Release Frequency: Semi-Annually

INDIAN LUST R9: Leaking Underground Storage Tanks on Indian Land
LUSTs on Indian land in Arizona, California, New Mexico and Nevada

Date of Government Version: 01/31/2011
Date Data Arrived at EDR: 02/01/2011
Date Made Active in Reports: 03/21/2011
Number of Days to Update: 48

Source: Environmental Protection Agency
Telephone: 415-972-3372
Last EDR Contact: 05/02/2011
Next Scheduled EDR Contact: 08/15/2011
Data Release Frequency: Quarterly

INDIAN LUST R10: Leaking Underground Storage Tanks on Indian Land
LUSTs on Indian land in Alaska, Idaho, Oregon and Washington.

Date of Government Version: 02/03/2011
Date Data Arrived at EDR: 02/04/2011
Date Made Active in Reports: 03/21/2011
Number of Days to Update: 45

Source: EPA Region 10
Telephone: 206-553-2857
Last EDR Contact: 05/02/2011
Next Scheduled EDR Contact: 08/15/2011
Data Release Frequency: Quarterly

INDIAN LUST R1: Leaking Underground Storage Tanks on Indian Land
A listing of leaking underground storage tank locations on Indian Land.

Date of Government Version: 09/01/2010
Date Data Arrived at EDR: 11/05/2010
Date Made Active in Reports: 01/28/2011
Number of Days to Update: 84

Source: EPA Region 1
Telephone: 617-918-1313
Last EDR Contact: 05/03/2011
Next Scheduled EDR Contact: 08/15/2011
Data Release Frequency: Varies

INDIAN LUST R6: Leaking Underground Storage Tanks on Indian Land
LUSTs on Indian land in New Mexico and Oklahoma.

Date of Government Version: 02/03/2011
Date Data Arrived at EDR: 02/04/2011
Date Made Active in Reports: 03/21/2011
Number of Days to Update: 45

Source: EPA Region 6
Telephone: 214-665-6597
Last EDR Contact: 05/02/2011
Next Scheduled EDR Contact: 08/15/2011
Data Release Frequency: Varies

INDIAN LUST R7: Leaking Underground Storage Tanks on Indian Land
LUSTs on Indian land in Iowa, Kansas, and Nebraska

Date of Government Version: 11/04/2009
Date Data Arrived at EDR: 05/04/2010
Date Made Active in Reports: 07/07/2010
Number of Days to Update: 64

Source: EPA Region 7
Telephone: 913-551-7003
Last EDR Contact: 05/04/2010
Next Scheduled EDR Contact: 05/16/2011
Data Release Frequency: Varies

INDIAN LUST R8: Leaking Underground Storage Tanks on Indian Land
LUSTs on Indian land in Colorado, Montana, North Dakota, South Dakota, Utah and Wyoming.

Date of Government Version: 02/04/2011
Date Data Arrived at EDR: 02/04/2011
Date Made Active in Reports: 03/21/2011
Number of Days to Update: 45

Source: EPA Region 8
Telephone: 303-312-6271
Last EDR Contact: 05/02/2011
Next Scheduled EDR Contact: 08/15/2011
Data Release Frequency: Quarterly

State and tribal registered storage tank lists

GOVERNMENT RECORDS SEARCHED / DATA CURRENCY TRACKING

UST: Petroleum Underground Storage Tank Database

Registered Underground Storage Tanks. UST's are regulated under Subtitle I of the Resource Conservation and Recovery Act (RCRA) and must be registered with the state department responsible for administering the UST program. Available information varies by state program.

Date of Government Version: 03/25/2011
Date Data Arrived at EDR: 03/31/2011
Date Made Active in Reports: 04/28/2011
Number of Days to Update: 28

Source: Department of Environment and Natural Resources
Telephone: 919-733-1308
Last EDR Contact: 03/31/2011
Next Scheduled EDR Contact: 05/30/2011
Data Release Frequency: Quarterly

AST: AST Database

Facilities with aboveground storage tanks that have a capacity greater than 21,000 gallons.

Date of Government Version: 03/28/2011
Date Data Arrived at EDR: 03/30/2011
Date Made Active in Reports: 05/03/2011
Number of Days to Update: 34

Source: Department of Environment and Natural Resources
Telephone: 919-715-6183
Last EDR Contact: 03/28/2011
Next Scheduled EDR Contact: 07/11/2011
Data Release Frequency: Semi-Annually

INDIAN UST R9: Underground Storage Tanks on Indian Land

The Indian Underground Storage Tank (UST) database provides information about underground storage tanks on Indian land in EPA Region 9 (Arizona, California, Hawaii, Nevada, the Pacific Islands, and Tribal Nations).

Date of Government Version: 01/31/2011
Date Data Arrived at EDR: 02/01/2011
Date Made Active in Reports: 03/21/2011
Number of Days to Update: 48

Source: EPA Region 9
Telephone: 415-972-3368
Last EDR Contact: 05/02/2011
Next Scheduled EDR Contact: 08/15/2011
Data Release Frequency: Quarterly

INDIAN UST R4: Underground Storage Tanks on Indian Land

The Indian Underground Storage Tank (UST) database provides information about underground storage tanks on Indian land in EPA Region 4 (Alabama, Florida, Georgia, Kentucky, Mississippi, North Carolina, South Carolina, Tennessee and Tribal Nations)

Date of Government Version: 03/03/2011
Date Data Arrived at EDR: 03/18/2011
Date Made Active in Reports: 05/02/2011
Number of Days to Update: 45

Source: EPA Region 4
Telephone: 404-562-9424
Last EDR Contact: 05/02/2011
Next Scheduled EDR Contact: 08/15/2011
Data Release Frequency: Semi-Annually

INDIAN UST R7: Underground Storage Tanks on Indian Land

The Indian Underground Storage Tank (UST) database provides information about underground storage tanks on Indian land in EPA Region 7 (Iowa, Kansas, Missouri, Nebraska, and 9 Tribal Nations).

Date of Government Version: 11/01/2010
Date Data Arrived at EDR: 12/02/2010
Date Made Active in Reports: 01/28/2011
Number of Days to Update: 57

Source: EPA Region 7
Telephone: 913-551-7003
Last EDR Contact: 02/03/2011
Next Scheduled EDR Contact: 05/16/2011
Data Release Frequency: Varies

INDIAN UST R6: Underground Storage Tanks on Indian Land

The Indian Underground Storage Tank (UST) database provides information about underground storage tanks on Indian land in EPA Region 6 (Louisiana, Arkansas, Oklahoma, New Mexico, Texas and 65 Tribes).

Date of Government Version: 02/03/2011
Date Data Arrived at EDR: 02/04/2011
Date Made Active in Reports: 03/21/2011
Number of Days to Update: 45

Source: EPA Region 6
Telephone: 214-665-7591
Last EDR Contact: 05/02/2011
Next Scheduled EDR Contact: 08/15/2011
Data Release Frequency: Semi-Annually

INDIAN UST R1: Underground Storage Tanks on Indian Land
The Indian Underground Storage Tank (UST) database provides information about underground storage tanks on Indian land in EPA Region 1 (Connecticut, Maine, Massachusetts, New Hampshire, Rhode Island, Vermont and ten Tribal Nations).

Date of Government Version: 09/01/2010
Date Data Arrived at EDR: 11/05/2010
Date Made Active in Reports: 01/28/2011
Number of Days to Update: 84

Source: EPA, Region 1
Telephone: 617-918-1313
Last EDR Contact: 05/03/2011
Next Scheduled EDR Contact: 08/15/2011
Data Release Frequency: Varies

INDIAN UST R8: Underground Storage Tanks on Indian Land
The Indian Underground Storage Tank (UST) database provides information about underground storage tanks on Indian land in EPA Region 8 (Colorado, Montana, North Dakota, South Dakota, Utah, Wyoming and 27 Tribal Nations).

Date of Government Version: 02/04/2011
Date Data Arrived at EDR: 02/04/2011
Date Made Active in Reports: 03/21/2011
Number of Days to Update: 45

Source: EPA Region 8
Telephone: 303-312-6137
Last EDR Contact: 05/02/2011
Next Scheduled EDR Contact: 08/15/2011
Data Release Frequency: Quarterly

INDIAN UST R5: Underground Storage Tanks on Indian Land
The Indian Underground Storage Tank (UST) database provides information about underground storage tanks on Indian land in EPA Region 5 (Michigan, Minnesota and Wisconsin and Tribal Nations).

Date of Government Version: 01/01/2011
Date Data Arrived at EDR: 02/23/2011
Date Made Active in Reports: 05/02/2011
Number of Days to Update: 68

Source: EPA Region 5
Telephone: 312-886-6136
Last EDR Contact: 05/02/2011
Next Scheduled EDR Contact: 08/15/2011
Data Release Frequency: Varies

INDIAN UST R10: Underground Storage Tanks on Indian Land
The Indian Underground Storage Tank (UST) database provides information about underground storage tanks on Indian land in EPA Region 10 (Alaska, Idaho, Oregon, Washington, and Tribal Nations).

Date of Government Version: 02/03/2011
Date Data Arrived at EDR: 02/04/2011
Date Made Active in Reports: 03/21/2011
Number of Days to Update: 45

Source: EPA Region 10
Telephone: 206-553-2857
Last EDR Contact: 05/02/2011
Next Scheduled EDR Contact: 08/15/2011
Data Release Frequency: Quarterly

FEMA UST: Underground Storage Tank Listing
A listing of all FEMA owned underground storage tanks.

Date of Government Version: 01/01/2010
Date Data Arrived at EDR: 02/16/2010
Date Made Active in Reports: 04/12/2010
Number of Days to Update: 55

Source: FEMA
Telephone: 202-646-5797
Last EDR Contact: 04/18/2011
Next Scheduled EDR Contact: 08/01/2011
Data Release Frequency: Varies

State and tribal institutional control / engineering control registries

INST CONTROL: No Further Action Sites With Land Use Restrictions Monitoring
A land use restricted site is a property where there are limits or requirements on future use of the property due to varying levels of cleanup possible, practical, or necessary at the site.

Date of Government Version: 04/08/2011
Date Data Arrived at EDR: 04/13/2011
Date Made Active in Reports: 05/04/2011
Number of Days to Update: 21

Source: Department of Environment, Health and Natural Resources
Telephone: 919-508-8400
Last EDR Contact: 12/17/2110
Next Scheduled EDR Contact: 07/04/2011
Data Release Frequency: Quarterly

State and tribal voluntary cleanup sites

INDIAN VCP R1: Voluntary Cleanup Priority Listing
A listing of voluntary cleanup priority sites located on Indian Land located in Region 1.

Date of Government Version: 09/01/2010
Date Data Arrived at EDR: 01/05/2011
Date Made Active in Reports: 03/21/2011
Number of Days to Update: 75

Source: EPA, Region 1
Telephone: 617-918-1102
Last EDR Contact: 04/05/2011
Next Scheduled EDR Contact: 07/18/2011
Data Release Frequency: Varies

INDIAN VCP R7: Voluntary Cleanup Priority Lisitng
A listing of voluntary cleanup priority sites located on Indian Land located in Region 7.

Date of Government Version: 03/20/2008
Date Data Arrived at EDR: 04/22/2008
Date Made Active in Reports: 05/19/2008
Number of Days to Update: 27

Source: EPA, Region 7
Telephone: 913-551-7365
Last EDR Contact: 04/20/2009
Next Scheduled EDR Contact: 07/20/2009
Data Release Frequency: Varies

VCP: Responsible Party Voluntary Action Sites
Responsible Party Voluntary Action site locations.

Date of Government Version: 04/08/2011
Date Data Arrived at EDR: 04/13/2011
Date Made Active in Reports: 05/04/2011
Number of Days to Update: 21

Source: Department of Environment and Natural Resources
Telephone: 919-508-8400
Last EDR Contact: 04/04/2011
Next Scheduled EDR Contact: 07/04/2011
Data Release Frequency: Semi-Annually

State and tribal Brownfields sites

BROWNFIELDS: Brownfields Projects Inventory
A brownfield site is an abandoned, idled, or underused property where the threat of environmental contamination has hindered its redevelopment. All of the sites in the inventory are working toward a brownfield agreement for cleanup and liabitliy control.

Date of Government Version: 09/30/2010
Date Data Arrived at EDR: 04/15/2011
Date Made Active in Reports: 05/04/2011
Number of Days to Update: 19

Source: Department of Environment and Natural Resources
Telephone: 919-733-4996
Last EDR Contact: 04/12/2011
Next Scheduled EDR Contact: 07/25/2011
Data Release Frequency: Varies

ADDITIONAL ENVIRONMENTAL RECORDS

Local Brownfield lists

US BROWNFIELDS: A Listing of Brownfields Sites

Included in the listing are brownfields properties addresses by Cooperative Agreement Recipients and brownfields properties addressed by Targeted Brownfields Assessments. Targeted Brownfields Assessments-EPA's Targeted Brownfields Assessments (TBA) program is designed to help states, tribes, and municipalities--especially those without EPA Brownfields Assessment Demonstration Pilots--minimize the uncertainties of contamination often associated with brownfields. Under the TBA program, EPA provides funding and/or technical assistance for environmental assessments at brownfields sites throughout the country. Targeted Brownfields Assessments supplement and work with other efforts under EPA's Brownfields Initiative to promote cleanup and redevelopment of brownfields. Cooperative Agreement Recipients-States, political subdivisions, territories, and Indian tribes become Brownfields Cleanup Revolving Loan Fund (BCRLF) cooperative agreement recipients when they enter into BCRLF cooperative agreements with the U.S. EPA. EPA selects BCRLF cooperative agreement recipients based on a proposal and application process. BCRLF cooperative agreement recipients must use EPA funds provided through BCRLF cooperative agreement for specified brownfields-related cleanup activities.

Date of Government Version: 12/29/2010
Date Data Arrived at EDR: 12/30/2010
Date Made Active in Reports: 03/21/2011
Number of Days to Update: 81

Source: Environmental Protection Agency
Telephone: 202-566-2777
Last EDR Contact: 03/29/2011
Next Scheduled EDR Contact: 07/11/2011
Data Release Frequency: Semi-Annually

Local Lists of Landfill / Solid Waste Disposal Sites

ODI: Open Dump Inventory
An open dump is defined as a disposal facility that does not comply with one or more of the Part 257 or Part 258 Subtitle D Criteria.

Date of Government Version: 06/30/1985
Date Data Arrived at EDR: 08/09/2004
Date Made Active in Reports: 09/17/2004
Number of Days to Update: 39

Source: Environmental Protection Agency
Telephone: 800-424-9346
Last EDR Contact: 06/09/2004
Next Scheduled EDR Contact: N/A
Data Release Frequency: No Update Planned

DEBRIS REGION 9: Torres Martinez Reservation Illegal Dump Site Locations
A listing of illegal dump sites location on the Torres Martinez Indian Reservation located in eastern Riverside County and northern Imperial County, California.

Date of Government Version: 01/12/2009
Date Data Arrived at EDR: 05/07/2009
Date Made Active in Reports: 09/21/2009
Number of Days to Update: 137

Source: EPA, Region 9
Telephone: 415-947-4219
Last EDR Contact: 03/28/2011
Next Scheduled EDR Contact: 07/11/2011
Data Release Frequency: No Update Planned

HIST LF: Solid Waste Facility Listing
A listing of solid waste facilities.

Date of Government Version: 11/06/2006
Date Data Arrived at EDR: 02/13/2007
Date Made Active in Reports: 03/02/2007
Number of Days to Update: 17

Source: Department of Environment & Natural Resources
Telephone: 919-733-0692
Last EDR Contact: 01/19/2009
Next Scheduled EDR Contact: 04/19/2009
Data Release Frequency: Quarterly

INDIAN ODI: Report on the Status of Open Dumps on Indian Lands
Location of open dumps on Indian land.

Date of Government Version: 12/31/1998
Date Data Arrived at EDR: 12/03/2007
Date Made Active in Reports: 01/24/2008
Number of Days to Update: 52

Source: Environmental Protection Agency
Telephone: 703-308-8245
Last EDR Contact: 05/09/2011
Next Scheduled EDR Contact: 08/22/2011
Data Release Frequency: Varies

Local Lists of Hazardous waste / Contaminated Sites

US CDL: Clandestine Drug Labs

A listing of clandestine drug lab locations. The U.S. Department of Justice ("the Department") provides this web site as a public service. It contains addresses of some locations where law enforcement agencies reported they found chemicals or other items that indicated the presence of either clandestine drug laboratories or dumpsites. In most cases, the source of the entries is not the Department, and the Department has not verified the entry and does not guarantee its accuracy. Members of the public must verify the accuracy of all entries by, for example, contacting local law enforcement and local health departments.

Date of Government Version: 02/02/2011
Date Data Arrived at EDR: 03/17/2011
Date Made Active in Reports: 05/02/2011
Number of Days to Update: 46

Source: Drug Enforcement Administration
Telephone: 202-307-1000
Last EDR Contact: 03/08/2011
Next Scheduled EDR Contact: 06/20/2011
Data Release Frequency: Quarterly

US HIST CDL: National Clandestine Laboratory Register

A listing of clandestine drug lab locations. The U.S. Department of Justice ("the Department") provides this web site as a public service. It contains addresses of some locations where law enforcement agencies reported they found chemicals or other items that indicated the presence of either clandestine drug laboratories or dumpsites. In most cases, the source of the entries is not the Department, and the Department has not verified the entry and does not guarantee its accuracy. Members of the public must verify the accuracy of all entries by, for example, contacting local law enforcement and local health departments.

Date of Government Version: 09/01/2007
Date Data Arrived at EDR: 11/19/2008
Date Made Active in Reports: 03/30/2009
Number of Days to Update: 131

Source: Drug Enforcement Administration
Telephone: 202-307-1000
Last EDR Contact: 03/23/2009
Next Scheduled EDR Contact: 06/22/2009
Data Release Frequency: No Update Planned

Local Land Records

LIENS 2: CERCLA Lien Information

A Federal CERCLA ('Superfund') lien can exist by operation of law at any site or property at which EPA has spent Superfund monies. These monies are spent to investigate and address releases and threatened releases of contamination. CERCLIS provides information as to the identity of these sites and properties.

Date of Government Version: 02/01/2011
Date Data Arrived at EDR: 02/04/2011
Date Made Active in Reports: 05/02/2011
Number of Days to Update: 87

Source: Environmental Protection Agency
Telephone: 202-564-6023
Last EDR Contact: 05/02/2011
Next Scheduled EDR Contact: 08/15/2011
Data Release Frequency: Varies

LUCIS: Land Use Control Information System

LUCIS contains records of land use control information pertaining to the former Navy Base Realignment and Closure properties.

Date of Government Version: 12/09/2005
Date Data Arrived at EDR: 12/11/2006
Date Made Active in Reports: 01/11/2007
Number of Days to Update: 31

Source: Department of the Navy
Telephone: 843-820-7326
Last EDR Contact: 02/22/2011
Next Scheduled EDR Contact: 06/06/2011
Data Release Frequency: Varies

Records of Emergency Release Reports

HMIRS: Hazardous Materials Information Reporting System

Hazardous Materials Incident Report System. HMIRS contains hazardous material spill incidents reported to DOT.

Date of Government Version: 12/31/2010
Date Data Arrived at EDR: 01/05/2011
Date Made Active in Reports: 02/25/2011
Number of Days to Update: 51

Source: U.S. Department of Transportation
Telephone: 202-366-4555
Last EDR Contact: 04/05/2011
Next Scheduled EDR Contact: 07/18/2011
Data Release Frequency: Annually

Other Ascertainable Records

RCRA-NonGen: RCRA - Non Generators

RCRAInfo is EPA's comprehensive information system, providing access to data supporting the Resource Conservation and Recovery Act (RCRA) of 1976 and the Hazardous and Solid Waste Amendments (HSWA) of 1984. The database includes selective information on sites which generate, transport, store, treat and/or dispose of hazardous waste as defined by the Resource Conservation and Recovery Act (RCRA). Non-Generators do not presently generate hazardous waste.

Date of Government Version: 03/11/2011
Date Data Arrived at EDR: 04/05/2011
Date Made Active in Reports: 05/02/2011
Number of Days to Update: 27

Source: Environmental Protection Agency
Telephone: (404) 562-8651
Last EDR Contact: 04/05/2011
Next Scheduled EDR Contact: 07/18/2011
Data Release Frequency: Varies

DOT OPS: Incident and Accident Data

Department of Transporation, Office of Pipeline Safety Incident and Accident data.

Date of Government Version: 01/12/2011
Date Data Arrived at EDR: 02/11/2011
Date Made Active in Reports: 05/02/2011
Number of Days to Update: 80

Source: Department of Transporation, Office of Pipeline Safety
Telephone: 202-366-4595
Last EDR Contact: 05/11/2011
Next Scheduled EDR Contact: 08/22/2011
Data Release Frequency: Varies

DOD: Department of Defense Sites

This data set consists of federally owned or administered lands, administered by the Department of Defense, that have any area equal to or greater than 640 acres of the United States, Puerto Rico, and the U.S. Virgin Islands.

Date of Government Version: 12/31/2005
Date Data Arrived at EDR: 11/10/2006
Date Made Active in Reports: 01/11/2007
Number of Days to Update: 62

Source: USGS
Telephone: 703-692-8801
Last EDR Contact: 04/21/2011
Next Scheduled EDR Contact: 08/01/2011
Data Release Frequency: Semi-Annually

FUDS: Formerly Used Defense Sites

The listing includes locations of Formerly Used Defense Sites properties where the US Army Corps of Engineers is actively working or will take necessary cleanup actions.

Date of Government Version: 12/31/2009
Date Data Arrived at EDR: 08/12/2010
Date Made Active in Reports: 12/02/2010
Number of Days to Update: 112

Source: U.S. Army Corps of Engineers
Telephone: 202-528-4285
Last EDR Contact: 03/15/2011
Next Scheduled EDR Contact: 06/27/2011
Data Release Frequency: Varies

CONSENT: Superfund (CERCLA) Consent Decrees

Major legal settlements that establish responsibility and standards for cleanup at NPL (Superfund) sites. Released periodically by United States District Courts after settlement by parties to litigation matters.

Date of Government Version: 10/01/2010
Date Data Arrived at EDR: 10/29/2010
Date Made Active in Reports: 01/28/2011
Number of Days to Update: 91

Source: Department of Justice, Consent Decree Library
Telephone: Varies
Last EDR Contact: 04/04/2011
Next Scheduled EDR Contact: 07/18/2011
Data Release Frequency: Varies

ROD: Records Of Decision

Record of Decision. ROD documents mandate a permanent remedy at an NPL (Superfund) site containing technical and health information to aid in the cleanup.

Date of Government Version: 02/25/2011
Date Data Arrived at EDR: 03/16/2011
Date Made Active in Reports: 03/21/2011
Number of Days to Update: 5

Source: EPA
Telephone: 703-416-0223
Last EDR Contact: 03/16/2011
Next Scheduled EDR Contact: 06/27/2011
Data Release Frequency: Annually

UMTRA: Uranium Mill Tailings Sites

Uranium ore was mined by private companies for federal government use in national defense programs. When the mills shut down, large piles of the sand-like material (mill tailings) remain after uranium has been extracted from the ore. Levels of human exposure to radioactive materials from the piles are low; however, in some cases tailings were used as construction materials before the potential health hazards of the tailings were recognized.

Date of Government Version: 09/14/2010
Date Data Arrived at EDR: 10/21/2010
Date Made Active in Reports: 01/28/2011
Number of Days to Update: 99

Source: Department of Energy
Telephone: 505-845-0011
Last EDR Contact: 03/04/2011
Next Scheduled EDR Contact: 06/13/2011
Data Release Frequency: Varies

MINES: Mines Master Index File

Contains all mine identification numbers issued for mines active or opened since 1971. The data also includes violation information.

Date of Government Version: 02/08/2011
Date Data Arrived at EDR: 03/09/2011
Date Made Active in Reports: 05/02/2011
Number of Days to Update: 54

Source: Department of Labor, Mine Safety and Health Administration
Telephone: 303-231-5959
Last EDR Contact: 03/09/2011
Next Scheduled EDR Contact: 06/20/2011
Data Release Frequency: Semi-Annually

TRIS: Toxic Chemical Release Inventory System

Toxic Release Inventory System. TRIS identifies facilities which release toxic chemicals to the air, water and land in reportable quantities under SARA Title III Section 313.

Date of Government Version: 12/31/2009
Date Data Arrived at EDR: 12/17/2010
Date Made Active in Reports: 03/21/2011
Number of Days to Update: 94

Source: EPA
Telephone: 202-566-0250
Last EDR Contact: 03/01/2011
Next Scheduled EDR Contact: 06/13/2011
Data Release Frequency: Annually

TSCA: Toxic Substances Control Act

Toxic Substances Control Act. TSCA identifies manufacturers and importers of chemical substances included on the TSCA Chemical Substance Inventory list. It includes data on the production volume of these substances by plant site.

Date of Government Version: 12/31/2006
Date Data Arrived at EDR: 09/29/2010
Date Made Active in Reports: 12/02/2010
Number of Days to Update: 64

Source: EPA
Telephone: 202-260-5521
Last EDR Contact: 03/29/2011
Next Scheduled EDR Contact: 07/11/2011
Data Release Frequency: Every 4 Years

FTTS: FIFRA/ TSCA Tracking System - FIFRA (Federal Insecticide, Fungicide, & Rodenticide Act)/TSCA (Toxic Substances Control Act)

FTTS tracks administrative cases and pesticide enforcement actions and compliance activities related to FIFRA, TSCA and EPCRA (Emergency Planning and Community Right-to-Know Act). To maintain currency, EDR contacts the Agency on a quarterly basis.

Date of Government Version: 04/09/2009
Date Data Arrived at EDR: 04/16/2009
Date Made Active in Reports: 05/11/2009
Number of Days to Update: 25

Source: EPA/Office of Prevention, Pesticides and Toxic Substances
Telephone: 202-566-1667
Last EDR Contact: 02/28/2011
Next Scheduled EDR Contact: 06/13/2011
Data Release Frequency: Quarterly

FTTS INSP: FIFRA/ TSCA Tracking System - FIFRA (Federal Insecticide, Fungicide, & Rodenticide Act)/TSCA (Toxic Substances Control Act)

A listing of FIFRA/TSCA Tracking System (FTTS) inspections and enforcements.

Date of Government Version: 04/09/2009
Date Data Arrived at EDR: 04/16/2009
Date Made Active in Reports: 05/11/2009
Number of Days to Update: 25

Source: EPA
Telephone: 202-566-1667
Last EDR Contact: 02/28/2011
Next Scheduled EDR Contact: 06/13/2011
Data Release Frequency: Quarterly

HIST FTTS: FIFRA/TSCA Tracking System Administrative Case Listing

A complete administrative case listing from the FIFRA/TSCA Tracking System (FTTS) for all ten EPA regions. The information was obtained from the National Compliance Database (NCDB). NCDB supports the implementation of FIFRA (Federal Insecticide, Fungicide, and Rodenticide Act) and TSCA (Toxic Substances Control Act). Some EPA regions are now closing out records. Because of that, and the fact that some EPA regions are not providing EPA Headquarters with updated records, it was decided to create a HIST FTTS database. It included records that may not be included in the newer FTTS database updates. This database is no longer updated.

Date of Government Version: 10/19/2006
Date Data Arrived at EDR: 03/01/2007
Date Made Active in Reports: 04/10/2007
Number of Days to Update: 40

Source: Environmental Protection Agency
Telephone: 202-564-2501
Last EDR Contact: 12/17/2007
Next Scheduled EDR Contact: 03/17/2008
Data Release Frequency: No Update Planned

HIST FTTS INSP: FIFRA/TSCA Tracking System Inspection & Enforcement Case Listing

A complete inspection and enforcement case listing from the FIFRA/TSCA Tracking System (FTTS) for all ten EPA regions. The information was obtained from the National Compliance Database (NCDB). NCDB supports the implementation of FIFRA (Federal Insecticide, Fungicide, and Rodenticide Act) and TSCA (Toxic Substances Control Act). Some EPA regions are now closing out records. Because of that, and the fact that some EPA regions are not providing EPA Headquarters with updated records, it was decided to create a HIST FTTS database. It included records that may not be included in the newer FTTS database updates. This database is no longer updated.

Date of Government Version: 10/19/2006
Date Data Arrived at EDR: 03/01/2007
Date Made Active in Reports: 04/10/2007
Number of Days to Update: 40

Source: Environmental Protection Agency
Telephone: 202-564-2501
Last EDR Contact: 12/17/2008
Next Scheduled EDR Contact: 03/17/2008
Data Release Frequency: No Update Planned

SSTS: Section 7 Tracking Systems

Section 7 of the Federal Insecticide, Fungicide and Rodenticide Act, as amended (92 Stat. 829) requires all registered pesticide-producing establishments to submit a report to the Environmental Protection Agency by March 1st each year. Each establishment must report the types and amounts of pesticides, active ingredients and devices being produced, and those having been produced and sold or distributed in the past year.

Date of Government Version: 12/31/2009
Date Data Arrived at EDR: 12/10/2010
Date Made Active in Reports: 02/25/2011
Number of Days to Update: 77

Source: EPA
Telephone: 202-564-4203
Last EDR Contact: 05/02/2011
Next Scheduled EDR Contact: 08/15/2011
Data Release Frequency: Annually

ICIS: Integrated Compliance Information System

The Integrated Compliance Information System (ICIS) supports the information needs of the national enforcement and compliance program as well as the unique needs of the National Pollutant Discharge Elimination System (NPDES) program.

Date of Government Version: 01/07/2011
Date Data Arrived at EDR: 01/21/2011
Date Made Active in Reports: 03/21/2011
Number of Days to Update: 59

Source: Environmental Protection Agency
Telephone: 202-564-5088
Last EDR Contact: 03/28/2011
Next Scheduled EDR Contact: 07/11/2011
Data Release Frequency: Quarterly

PADS: PCB Activity Database System

PCB Activity Database. PADS Identifies generators, transporters, commercial storers and/or brokers and disposers of PCB's who are required to notify the EPA of such activities.

Date of Government Version: 11/01/2010
Date Data Arrived at EDR: 11/10/2010
Date Made Active in Reports: 02/16/2011
Number of Days to Update: 98

Source: EPA
Telephone: 202-566-0500
Last EDR Contact: 04/22/2011
Next Scheduled EDR Contact: 08/01/2011
Data Release Frequency: Annually

MLTS: Material Licensing Tracking System

MLTS is maintained by the Nuclear Regulatory Commission and contains a list of approximately 8,100 sites which possess or use radioactive materials and which are subject to NRC licensing requirements. To maintain currency, EDR contacts the Agency on a quarterly basis.

Date of Government Version: 03/18/2010
Date Data Arrived at EDR: 04/06/2010
Date Made Active in Reports: 05/27/2010
Number of Days to Update: 51

Source: Nuclear Regulatory Commission
Telephone: 301-415-7169
Last EDR Contact: 03/14/2011
Next Scheduled EDR Contact: 06/27/2011
Data Release Frequency: Quarterly

RADINFO: Radiation Information Database

The Radiation Information Database (RADINFO) contains information about facilities that are regulated by U.S. Environmental Protection Agency (EPA) regulations for radiation and radioactivity.

Date of Government Version: 01/11/2011
Date Data Arrived at EDR: 01/13/2011
Date Made Active in Reports: 02/16/2011
Number of Days to Update: 34

Source: Environmental Protection Agency
Telephone: 202-343-9775
Last EDR Contact: 04/13/2011
Next Scheduled EDR Contact: 07/25/2011
Data Release Frequency: Quarterly

FINDS: Facility Index System/Facility Registry System

Facility Index System. FINDS contains both facility information and 'pointers' to other sources that contain more detail. EDR includes the following FINDS databases in this report: PCS (Permit Compliance System), AIRS (Aerometric Information Retrieval System), DOCKET (Enforcement Docket used to manage and track information on civil judicial enforcement cases for all environmental statutes), FURS (Federal Underground Injection Control), C-DOCKET (Criminal Docket System used to track criminal enforcement actions for all environmental statutes), FFIS (Federal Facilities Information System), STATE (State Environmental Laws and Statutes), and PADS (PCB Activity Data System).

Date of Government Version: 04/14/2010
Date Data Arrived at EDR: 04/16/2010
Date Made Active in Reports: 05/27/2010
Number of Days to Update: 41

Source: EPA
Telephone: (404) 562-9900
Last EDR Contact: 03/14/2011
Next Scheduled EDR Contact: 06/27/2011
Data Release Frequency: Quarterly

RAATS: RCRA Administrative Action Tracking System

RCRA Administration Action Tracking System. RAATS contains records based on enforcement actions issued under RCRA pertaining to major violators and includes administrative and civil actions brought by the EPA. For administration actions after September 30, 1995, data entry in the RAATS database was discontinued. EPA will retain a copy of the database for historical records. It was necessary to terminate RAATS because a decrease in agency resources made it impossible to continue to update the information contained in the database.

Date of Government Version: 04/17/1995
Date Data Arrived at EDR: 07/03/1995
Date Made Active in Reports: 08/07/1995
Number of Days to Update: 35

Source: EPA
Telephone: 202-564-4104
Last EDR Contact: 06/02/2008
Next Scheduled EDR Contact: 09/01/2008
Data Release Frequency: No Update Planned

BRS: Biennial Reporting System

The Biennial Reporting System is a national system administered by the EPA that collects data on the generation and management of hazardous waste. BRS captures detailed data from two groups: Large Quantity Generators (LQG) and Treatment, Storage, and Disposal Facilities.

Date of Government Version: 12/31/2009
Date Data Arrived at EDR: 03/01/2011
Date Made Active in Reports: 05/02/2011
Number of Days to Update: 62

Source: EPA/NTIS
Telephone: 800-424-9346
Last EDR Contact: 03/01/2011
Next Scheduled EDR Contact: 06/13/2011
Data Release Frequency: Biennially

IMD: Incident Management Database
Groundwater and/or soil contamination incidents

Date of Government Version: 07/21/2006
Date Data Arrived at EDR: 08/01/2006
Date Made Active in Reports: 08/23/2006
Number of Days to Update: 22

Source: Department of Environment and Natural Resources
Telephone: 919-733-3221
Last EDR Contact: 04/04/2011
Next Scheduled EDR Contact: 07/18/2011
Data Release Frequency: Quarterly

UIC: Underground Injection Wells Listing
A listing of uncerground injection wells locations.

Date of Government Version: 02/14/2011
Date Data Arrived at EDR: 02/16/2011
Date Made Active in Reports: 03/14/2011
Number of Days to Update: 26

Source: Department of Environment & Natural Resources
Telephone: 919-733-3221
Last EDR Contact: 02/14/2011
Next Scheduled EDR Contact: 05/30/2011
Data Release Frequency: Varies

DRYCLEANERS: Drycleaning Sites
Potential and known drycleaning sites, active and abandoned, that the Drycleaning Solvent Cleanup Program has knowledge of and entered into this database.

Date of Government Version: 01/20/2011
Date Data Arrived at EDR: 03/30/2011
Date Made Active in Reports: 04/28/2011
Number of Days to Update: 29

Source: Department of Environment & Natural Resources
Telephone: 919-508-8400
Last EDR Contact: 03/30/2011
Next Scheduled EDR Contact: 07/11/2011
Data Release Frequency: Varies

NPDES: NPDES Facility Location Listing
General information regarding NPDES(National Pollutant Discharge Elimination System) permits.

Date of Government Version: 02/23/2011
Date Data Arrived at EDR: 02/24/2011
Date Made Active in Reports: 03/22/2011
Number of Days to Update: 26

Source: Department of Environment & Natural Resources
Telephone: 919-733-7015
Last EDR Contact: 05/09/2011
Next Scheduled EDR Contact: 08/22/2011
Data Release Frequency: Varies

INDIAN RESERV: Indian Reservations
This map layer portrays Indian administered lands of the United States that have any area equal to or greater than 640 acres.

Date of Government Version: 12/31/2005
Date Data Arrived at EDR: 12/08/2006
Date Made Active in Reports: 01/11/2007
Number of Days to Update: 34

Source: USGS
Telephone: 202-208-3710
Last EDR Contact: 04/21/2011
Next Scheduled EDR Contact: 08/01/2011
Data Release Frequency: Semi-Annually

SCRD DRYCLEANERS: State Coalition for Remediation of Drycleaners Listing
The State Coalition for Remediation of Drycleaners was established in 1998, with support from the U.S. EPA Office of Superfund Remediation and Technology Innovation. It is comprised of representatives of states with established drycleaner remediation programs. Currently the member states are Alabama, Connecticut, Florida, Illinois, Kansas, Minnesota, Missouri, North Carolina, Oregon, South Carolina, Tennessee, Texas, and Wisconsin.

Date of Government Version: 03/07/2011
Date Data Arrived at EDR: 03/09/2011
Date Made Active in Reports: 05/02/2011
Number of Days to Update: 54

Source: Environmental Protection Agency
Telephone: 615-532-8599
Last EDR Contact: 05/09/2011
Next Scheduled EDR Contact: 08/08/2011
Data Release Frequency: Varies

GOVERNMENT RECORDS SEARCHED / DATA CURRENCY TRACKING

FEDLAND: Federal and Indian Lands

Federally and Indian administrated lands of the United States. Lands included are administrated by: Army Corps of Engineers, Bureau of Reclamation, National Wild and Scenic River, National Wildlife Refuge, Public Domain Land, Wilderness, Wilderness Study Area, Wildlife Management Area, Bureau of Indian Affairs, Bureau of Land Management, Department of Justice, Forest Service, Fish and Wildlife Service, National Park Service.

Date of Government Version: 12/31/2005
Date Data Arrived at EDR: 02/06/2006
Date Made Active in Reports: 01/11/2007
Number of Days to Update: 339

Source: U.S. Geological Survey
Telephone: 888-275-8747
Last EDR Contact: 04/21/2011
Next Scheduled EDR Contact: 08/01/2011
Data Release Frequency: N/A

PCB TRANSFORMER: PCB Transformer Registration Database

The database of PCB transformer registrations that includes all PCB registration submittals.

Date of Government Version: 01/01/2008
Date Data Arrived at EDR: 02/18/2009
Date Made Active in Reports: 05/29/2009
Number of Days to Update: 100

Source: Environmental Protection Agency
Telephone: 202-566-0517
Last EDR Contact: 05/05/2011
Next Scheduled EDR Contact: 08/15/2011
Data Release Frequency: Varies

COAL ASH EPA: Coal Combustion Residues Surface Impoundments List

A listing of coal combustion residues surface impoundments with high hazard potential ratings.

Date of Government Version: 08/17/2010
Date Data Arrived at EDR: 01/03/2011
Date Made Active in Reports: 03/21/2011
Number of Days to Update: 77

Source: Environmental Protection Agency
Telephone: N/A
Last EDR Contact: 03/18/2011
Next Scheduled EDR Contact: 06/27/2011
Data Release Frequency: Varies

COAL ASH DOE: Sleam-Electric Plan Operation Data

A listing of power plants that store ash in surface ponds.

Date of Government Version: 12/31/2005
Date Data Arrived at EDR: 08/07/2009
Date Made Active in Reports: 10/22/2009
Number of Days to Update: 76

Source: Department of Energy
Telephone: 202-586-8719
Last EDR Contact: 04/19/2011
Next Scheduled EDR Contact: 08/01/2011
Data Release Frequency: Varies

COAL ASH: Coal Ash Disposal Sites

A listing of coal combustion products distribution permits issued by the Division for the treatment, storage, transportation, use and disposal of coal combustion products.

Date of Government Version: 12/31/2007
Date Data Arrived at EDR: 08/04/2009
Date Made Active in Reports: 08/17/2009
Number of Days to Update: 13

Source: Department of Environment & Natural Resources
Telephone: 919-807-6359
Last EDR Contact: 05/09/2011
Next Scheduled EDR Contact: 08/22/2011
Data Release Frequency: Varies

FINANCIAL ASSURANCE 1: Financial Assurance Information Listing

A listing of financial assurance information for underground storage tank facilities. Financial assurance is intended to ensure that resources are available to pay for the cost of closure, post-closure care, and corrective measures if the owner or operator of a regulated facility is unable or unwilling to pay.

Date of Government Version: 03/25/2011
Date Data Arrived at EDR: 03/31/2011
Date Made Active in Reports: 04/28/2011
Number of Days to Update: 28

Source: Department of Environment & Natural Resources
Telephone: 919-733-1322
Last EDR Contact: 03/31/2011
Next Scheduled EDR Contact: 05/30/2011
Data Release Frequency: Quarterly

FINANCIAL ASSURANCE 2: Financial Assurance Information Listing

Information for solid waste facilities. Financial assurance is intended to ensure that resources are available to pay for the cost of closure, post-closure care, and corrective measures if the owner or operator of a regulated facility is unable or unwilling to pay.

Date of Government Version: 11/16/2010
Date Data Arrived at EDR: 11/19/2010
Date Made Active in Reports: 12/28/2010
Number of Days to Update: 39

Source: Department of Environmental & Natural Resources
Telephone: 919-508-8496
Last EDR Contact: 04/18/2011
Next Scheduled EDR Contact: 07/18/2011
Data Release Frequency: Varies

EDR PROPRIETARY RECORDS

EDR Proprietary Records

Manufactured Gas Plants: EDR Proprietary Manufactured Gas Plants

The EDR Proprietary Manufactured Gas Plant Database includes records of coal gas plants (manufactured gas plants) compiled by EDR's researchers. Manufactured gas sites were used in the United States from the 1800's to 1950's to produce a gas that could be distributed and used as fuel. These plants used whale oil, rosin, coal, or a mixture of coal, oil, and water that also produced a significant amount of waste. Many of the byproducts of the gas production, such as coal tar (oily waste containing volatile and non-volatile chemicals), sludges, oils and other compounds are potentially hazardous to human health and the environment. The byproduct from this process was frequently disposed of directly at the plant site and can remain or spread slowly, serving as a continuous source of soil and groundwater contamination.

Date of Government Version: N/A
Date Data Arrived at EDR: N/A
Date Made Active in Reports: N/A
Number of Days to Update: N/A

Source: EDR, Inc.
Telephone: N/A
Last EDR Contact: N/A
Next Scheduled EDR Contact: N/A
Data Release Frequency: No Update Planned

EDR Historical Auto Stations: EDR Proprietary Historic Gas Stations

EDR has searched selected national collections of business directories and has collected listings of potential gas station/filling station/service station sites that were available to EDR researchers. EDR's review was limited to those categories of sources that might, in EDR's opinion, include gas station/filling station/service station establishments. The categories reviewed included, but were not limited to gas, gas station, gasoline station, filling station, auto, automobile repair, auto service station, service station, etc.

Date of Government Version: N/A
Date Data Arrived at EDR: N/A
Date Made Active in Reports: N/A
Number of Days to Update: N/A

Source: EDR, Inc.
Telephone: N/A
Last EDR Contact: N/A
Next Scheduled EDR Contact: N/A
Data Release Frequency: Varies

EDR Historical Cleaners: EDR Proprietary Historic Dry Cleaners

EDR has searched selected national collections of business directories and has collected listings of potential dry cleaner sites that were available to EDR researchers. EDR's review was limited to those categories of sources that might, in EDR's opinion, include dry cleaning establishments. The categories reviewed included, but were not limited to dry cleaners, cleaners, laundry, laundromat, cleaning/laundry, wash & dry etc.

Date of Government Version: N/A
Date Data Arrived at EDR: N/A
Date Made Active in Reports: N/A
Number of Days to Update: N/A

Source: EDR, Inc.
Telephone: N/A
Last EDR Contact: N/A
Next Scheduled EDR Contact: N/A
Data Release Frequency: Varies

OTHER DATABASE(S)

Depending on the geographic area covered by this report, the data provided in these specialty databases may or may not be complete. For example, the existence of wetlands information data in a specific report does not mean that all wetlands in the area covered by the report are included. Moreover, the absence of any reported wetlands information does not necessarily mean that wetlands do not exist in the area covered by the report.

CT MANIFEST: Hazardous Waste Manifest Data
Facility and manifest data. Manifest is a document that lists and tracks hazardous waste from the generator through transporters to a tsd facility.

Date of Government Version: 12/31/2007
Date Data Arrived at EDR: 08/26/2009
Date Made Active in Reports: 09/11/2009
Number of Days to Update: 16

Source: Department of Environmental Protection
Telephone: 860-424-3375
Last EDR Contact: 02/25/2011
Next Scheduled EDR Contact: 06/06/2011
Data Release Frequency: Annually

NJ MANIFEST: Manifest Information
Hazardous waste manifest information.

Date of Government Version: 12/31/2009
Date Data Arrived at EDR: 07/22/2010
Date Made Active in Reports: 08/26/2010
Number of Days to Update: 35

Source: Department of Environmental Protection
Telephone: N/A
Last EDR Contact: 04/19/2011
Next Scheduled EDR Contact: 08/01/2011
Data Release Frequency: Annually

NY MANIFEST: Facility and Manifest Data
Manifest is a document that lists and tracks hazardous waste from the generator through transporters to a TSD facility.

Date of Government Version: 12/31/2010
Date Data Arrived at EDR: 02/09/2011
Date Made Active in Reports: 03/04/2011
Number of Days to Update: 23

Source: Department of Environmental Conservation
Telephone: 518-402-8651
Last EDR Contact: 02/09/2011
Next Scheduled EDR Contact: 05/23/2011
Data Release Frequency: Annually

PA MANIFEST: Manifest Information
Hazardous waste manifest information.

Date of Government Version: 12/31/2008
Date Data Arrived at EDR: 12/01/2009
Date Made Active in Reports: 12/14/2009
Number of Days to Update: 13

Source: Department of Environmental Protection
Telephone: 717-783-8990
Last EDR Contact: 04/04/2011
Next Scheduled EDR Contact: 07/06/2011
Data Release Frequency: Annually

RI MANIFEST: Manifest information
Hazardous waste manifest information

Date of Government Version: 12/31/2009
Date Data Arrived at EDR: 07/19/2010
Date Made Active in Reports: 08/26/2010
Number of Days to Update: 38

Source: Department of Environmental Management
Telephone: 401-222-2797
Last EDR Contact: 02/28/2011
Next Scheduled EDR Contact: 06/13/2011
Data Release Frequency: Annually

WI MANIFEST: Manifest Information
Hazardous waste manifest information.

Date of Government Version: 12/31/2009
Date Data Arrived at EDR: 07/06/2010
Date Made Active in Reports: 07/26/2010
Number of Days to Update: 20

Source: Department of Natural Resources
Telephone: N/A
Last EDR Contact: 03/21/2011
Next Scheduled EDR Contact: 07/04/2011
Data Release Frequency: Annually

Oil/Gas Pipelines: This data was obtained by EDR from the USGS in 1994. It is referred to by USGS as GeoData Digital Line Graphs from 1:100,000-Scale Maps. It was extracted from the transportation category including some oil, but primarily gas pipelines.

Electric Power Transmission Line Data
Source: Rextag Strategies Corp.
Telephone: (281) 769-2247
U.S. Electric Transmission and Power Plants Systems Digital GIS Data

Sensitive Receptors: There are individuals deemed sensitive receptors due to their fragile immune systems and special sensitivity to environmental discharges. These sensitive receptors typically include the elderly, the sick, and children. While the location of all sensitive receptors cannot be determined, EDR indicates those buildings and facilities - schools, daycares, hospitals, medical centers, and nursing homes - where individuals who are sensitive receptors are likely to be located.

AHA Hospitals:
Source: American Hospital Association, Inc.
Telephone: 312-280-5991
The database includes a listing of hospitals based on the American Hospital Association's annual survey of hospitals.

Medical Centers: Provider of Services Listing
Source: Centers for Medicare & Medicaid Services
Telephone: 410-786-3000
A listing of hospitals with Medicare provider number, produced by Centers of Medicare & Medicaid Services, a federal agency within the U.S. Department of Health and Human Services.

Nursing Homes
Source: National Institutes of Health
Telephone: 301-594-6248
Information on Medicare and Medicaid certified nursing homes in the United States.

Public Schools
Source: National Center for Education Statistics
Telephone: 202-502-7300
The National Center for Education Statistics' primary database on elementary and secondary public education in the United States. It is a comprehensive, annual, national statistical database of all public elementary and secondary schools and school districts, which contains data that are comparable across all states.

Private Schools
Source: National Center for Education Statistics
Telephone: 202-502-7300
The National Center for Education Statistics' primary database on private school locations in the United States.

Daycare Centers: Child Care Facility List
Source: Department of Health & Human Services
Telephone: 919-662-4499

Flood Zone Data: This data, available in select counties across the country, was obtained by EDR in 2003 & 2009 from the Federal Emergency Management Agency (FEMA). Data depicts 100-year and 500-year flood zones as defined by FEMA.

NWI: National Wetlands Inventory. This data, available in select counties across the country, was obtained by EDR in 2002 and 2005 from the U.S. Fish and Wildlife Service.

State Wetlands Data: Wetlands Inventory
Source: Department of Environment & Natural Resources
Telephone: 919-733-2090

Scanned Digital USGS 7.5' Topographic Map (DRG)
Source: United States Geologic Survey
A digital raster graphic (DRG) is a scanned image of a U.S. Geological Survey topographic map. The map images are made by scanning published paper maps on high-resolution scanners. The raster image is georeferenced and fit to the Universal Transverse Mercator (UTM) projection.

STREET AND ADDRESS INFORMATION

© 2010 Tele Atlas North America, Inc. All rights reserved. This material is proprietary and the subject of copyright protection and other intellectual property rights owned by or licensed to Tele Atlas North America, Inc. The use of this material is subject to the terms of a license agreement. You will be held liable for any unauthorized copying or disclosure of this material.

GEOCHECK ®- PHYSICAL SETTING SOURCE ADDENDUM

TARGET PROPERTY ADDRESS

REEDY CREEK
2900 ROCK RIVER ROAD
CHARLOTTE, NC 28215

TARGET PROPERTY COORDINATES

Latitude (North):	35.26700 - 35˚ 16' 1.2''
Longitude (West):	80.7127 - 80˚ 42' 45.7''
Universal Tranverse Mercator:	Zone 17
UTM X (Meters):	526131.8
UTM Y (Meters):	3902492.5
Elevation:	717 ft. above sea level

USGS TOPOGRAPHIC MAP

Target Property Map:	35080-C6 HARRISBURG, NC
Most Recent Revision:	1996

EDR's GeoCheck Physical Setting Source Addendum is provided to assist the environmental professional in forming an opinion about the impact of potential contaminant migration.

Assessment of the impact of contaminant migration generally has two principle investigative components:

1. Groundwater flow direction, and
2. Groundwater flow velocity.

Groundwater flow direction may be impacted by surface topography, hydrology, hydrogeology, characteristics of the soil, and nearby wells. Groundwater flow velocity is generally impacted by the nature of the geologic strata.

GEOCHECK® - PHYSICAL SETTING SOURCE SUMMARY

GROUNDWATER FLOW DIRECTION INFORMATION

Groundwater flow direction for a particular site is best determined by a qualified environmental professional using site-specific well data. If such data is not reasonably ascertainable, it may be necessary to rely on other sources of information, such as surface topographic information, hydrologic information, hydrogeologic data collected on nearby properties, and regional groundwater flow information (from deep aquifers).

TOPOGRAPHIC INFORMATION

Surface topography may be indicative of the direction of surficial groundwater flow. This information can be used to assist the environmental professional in forming an opinion about the impact of nearby contaminated properties or, should contamination exist on the target property, what downgradient sites might be impacted.

TARGET PROPERTY TOPOGRAPHY

General Topographic Gradient: General SE

SURROUNDING TOPOGRAPHY: ELEVATION PROFILES

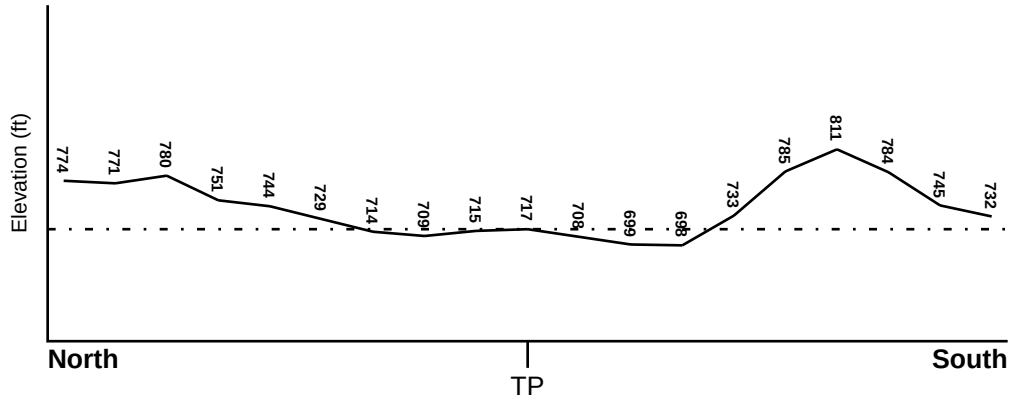

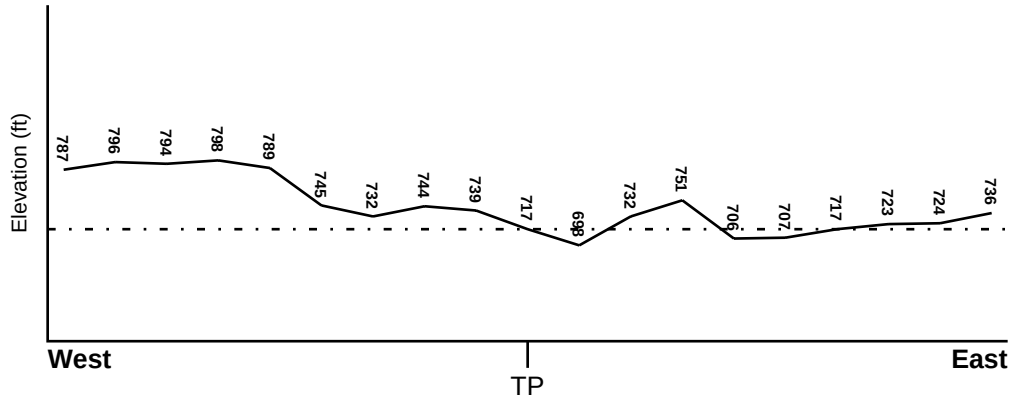

Target Property Elevation: 717 ft.

0 1/2 1 Miles

Source: Topography has been determined from the USGS 7.5' Digital Elevation Model and should be evaluated on a relative (not an absolute) basis. Relative elevation information between sites of close proximity should be field verified.

GEOCHECK® - PHYSICAL SETTING SOURCE SUMMARY

HYDROLOGIC INFORMATION

Surface water can act as a hydrologic barrier to groundwater flow. Such hydrologic information can be used to assist the environmental professional in forming an opinion about the impact of nearby contaminated properties or, should contamination exist on the target property, what downgradient sites might be impacted.

Refer to the Physical Setting Source Map following this summary for hydrologic information (major waterways and bodies of water).

FEMA FLOOD ZONE

Target Property County	FEMA Flood Electronic Data
MECKLENBURG, NC	YES - refer to the Overview Map and Detail Map

Flood Plain Panel at Target Property: 37119C - FEMA DFIRM Flood data

Additional Panels in search area: Not Reported

NATIONAL WETLAND INVENTORY

NWI Quad at Target Property	NWI Electronic Data Coverage
HARRISBURG	YES - refer to the Overview Map and Detail Map

HYDROGEOLOGIC INFORMATION

Hydrogeologic information obtained by installation of wells on a specific site can often be an indicator of groundwater flow direction in the immediate area. Such hydrogeologic information can be used to assist the environmental professional in forming an opinion about the impact of nearby contaminated properties or, should contamination exist on the target property, what downgradient sites might be impacted.

AQUIFLOW®

Search Radius: 1.000 Mile.

EDR has developed the AQUIFLOW Information System to provide data on the general direction of groundwater flow at specific points. EDR has reviewed reports submitted by environmental professionals to regulatory authorities at select sites and has extracted the date of the report, groundwater flow direction as determined hydrogeologically, and the depth to water table.

MAP ID	LOCATION FROM TP	GENERAL DIRECTION GROUNDWATER FLOW
5	1/2 - 1 Mile North	Not Reported

For additional site information, refer to Physical Setting Source Map Findings.

GEOCHECK® - PHYSICAL SETTING SOURCE SUMMARY

GROUNDWATER FLOW VELOCITY INFORMATION

Groundwater flow velocity information for a particular site is best determined by a qualified environmental professional using site specific geologic and soil strata data. If such data are not reasonably ascertainable, it may be necessary to rely on other sources of information, including geologic age identification, rock stratigraphic unit and soil characteristics data collected on nearby properties and regional soil information. In general, contaminant plumes move more quickly through sandy-gravelly types of soils than silty-clayey types of soils.

GEOLOGIC INFORMATION IN GENERAL AREA OF TARGET PROPERTY

Geologic information can be used by the environmental professional in forming an opinion about the relative speed at which contaminant migration may be occurring.

ROCK STRATIGRAPHIC UNIT

Era:	Paleozoic
System:	Ordovian
Series:	Lower Paleozoic granitic rocks
Code:	Pzg1 *(decoded above as Era, System & Series)*

GEOLOGIC AGE IDENTIFICATION

Category: Plutonic and Intrusive Rocks

Geologic Age and Rock Stratigraphic Unit Source: P.G. Schruben, R.E. Arndt and W.J. Bawiec, Geology of the Conterminous U.S. at 1:2,500,000 Scale - a digital representation of the 1974 P.B. King and H.M. Beikman Map, USGS Digital Data Series DDS - 11 (1994).

SSURGO SOIL MAP - 3065686.2s

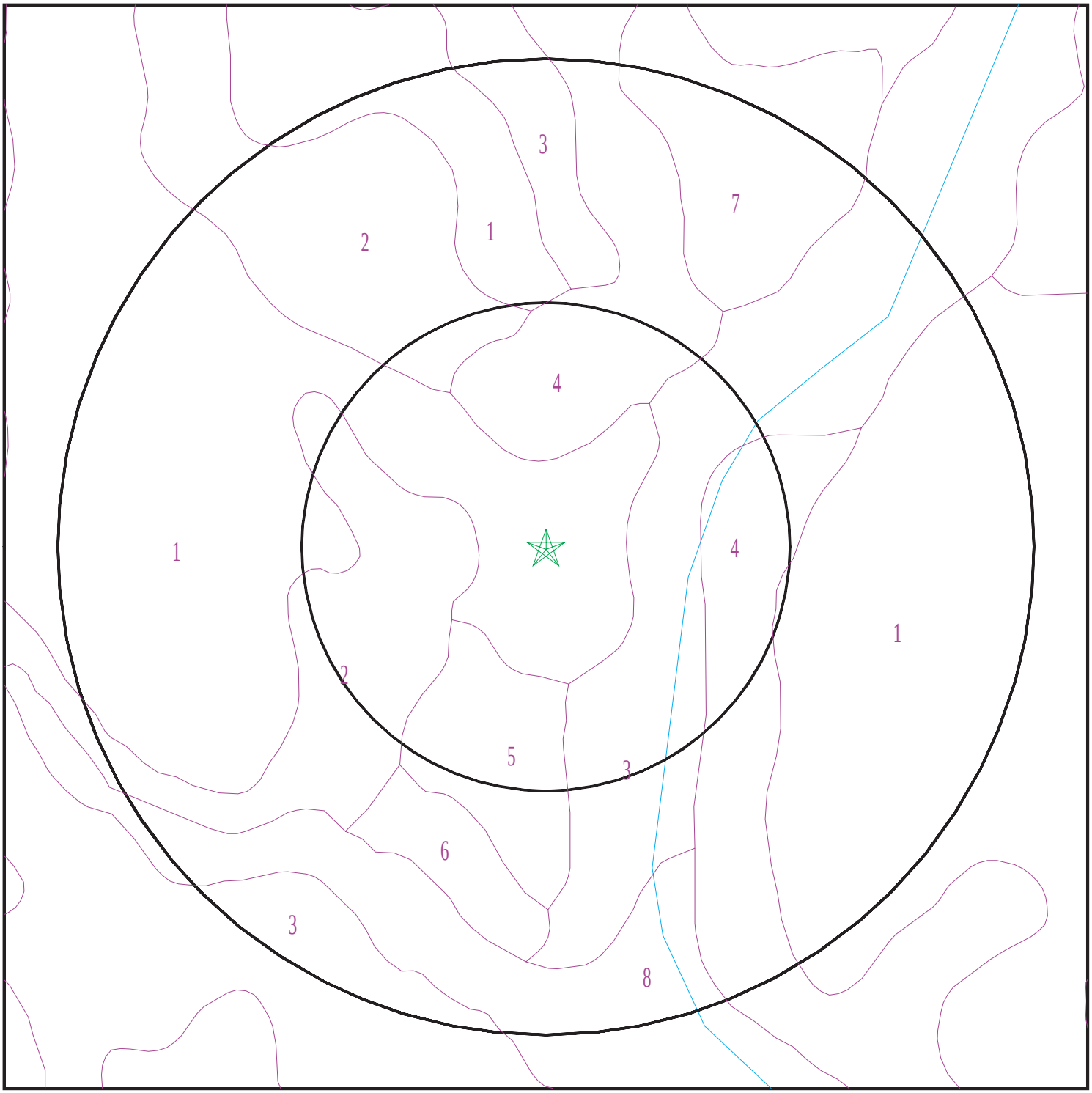

Target Property
SSURGO Soil
Water

0 1/16 1/8 1/4 Miles

N

SITE NAME: Reedy Creek ADDRESS: 2900 Rock River Road Charlotte NC 28215 LAT/LONG: 35.2670 / 80.7127	CLIENT: Kimley Horn and Associates Inc. CONTACT: Jason Diaz INQUIRY #: 3065686.2s DATE: May 11, 2011 4:59 pm

Copyright © 2011 EDR, Inc. © 2010 Tele Atlas Rel. 07/2009.

GEOCHECK® - PHYSICAL SETTING SOURCE SUMMARY

DOMINANT SOIL COMPOSITION IN GENERAL AREA OF TARGET PROPERTY

The U.S. Department of Agriculture's (USDA) Soil Conservation Service (SCS) leads the National Cooperative Soil Survey (NCSS) and is responsible for collecting, storing, maintaining and distributing soil survey information for privately owned lands in the United States. A soil map in a soil survey is a representation of soil patterns in a landscape. The following information is based on Soil Conservation Service SSURGO data.

Soil Map ID: 1

Soil Component Name: Cecil

Soil Surface Texture: sandy clay loam

Hydrologic Group: Class B - Moderate infiltration rates. Deep and moderately deep, moderately well and well drained soils with moderately coarse textures.

Soil Drainage Class: Well drained

Hydric Status: Not hydric

Corrosion Potential - Uncoated Steel: High

Depth to Bedrock Min: > 0 inches

Depth to Watertable Min: > 0 inches

Soil Layer Information							
	Boundary			Classification		Saturated hydraulic conductivity micro m/sec	Soil Reaction (pH)
Layer	Upper	Lower	Soil Texture Class	AASHTO Group	Unified Soil		
1	0 inches	5 inches	sandy clay loam	Silt-Clay Materials (more than 35 pct. passing No. 200), Silty Soils.	COARSE-GRAINED SOILS, Sands, Sands with fines, Clayey sand. COARSE-GRAINED SOILS, Sands, Sands with fines, Silty Sand.	Max: 14 Min: 4	Max: 6 Min: 4.5
2	5 inches	48 inches	clay	Silt-Clay Materials (more than 35 pct. passing No. 200), Silty Soils.	COARSE-GRAINED SOILS, Sands, Sands with fines, Clayey sand. COARSE-GRAINED SOILS, Sands, Sands with fines, Silty Sand.	Max: 14 Min: 4	Max: 6 Min: 4.5
3	48 inches	61 inches	loam	Silt-Clay Materials (more than 35 pct. passing No. 200), Silty Soils.	COARSE-GRAINED SOILS, Sands, Sands with fines, Clayey sand. COARSE-GRAINED SOILS, Sands, Sands with fines, Silty Sand.	Max: 14 Min: 4	Max: 6 Min: 4.5

Soil Map ID: 2

Soil Component Name: Cecil

Soil Surface Texture: sandy clay loam

Hydrologic Group: Class B - Moderate infiltration rates. Deep and moderately deep, moderately well and well drained soils with moderately coarse textures.

Soil Drainage Class: Well drained

Hydric Status: Not hydric

Corrosion Potential - Uncoated Steel: High

Depth to Bedrock Min: > 0 inches

Depth to Watertable Min: > 0 inches

Soil Layer Information							
	Boundary			Classification		Saturated hydraulic conductivity micro m/sec	Soil Reaction (pH)
Layer	Upper	Lower	Soil Texture Class	AASHTO Group	Unified Soil		
1	0 inches	5 inches	sandy clay loam	Silt-Clay Materials (more than 35 pct. passing No. 200), Silty Soils.	COARSE-GRAINED SOILS, Sands, Sands with fines, Clayey sand. COARSE-GRAINED SOILS, Sands, Sands with fines, Silty Sand.	Max: 14 Min: 4	Max: 6 Min: 4.5
2	5 inches	48 inches	clay	Silt-Clay Materials (more than 35 pct. passing No. 200), Silty Soils.	COARSE-GRAINED SOILS, Sands, Sands with fines, Clayey sand. COARSE-GRAINED SOILS, Sands, Sands with fines, Silty Sand.	Max: 14 Min: 4	Max: 6 Min: 4.5
3	48 inches	61 inches	loam	Silt-Clay Materials (more than 35 pct. passing No. 200), Silty Soils.	COARSE-GRAINED SOILS, Sands, Sands with fines, Clayey sand. COARSE-GRAINED SOILS, Sands, Sands with fines, Silty Sand.	Max: 14 Min: 4	Max: 6 Min: 4.5

Soil Map ID: 3

Soil Component Name: Wilkes

Soil Surface Texture: loam

Hydrologic Group: Class C - Slow infiltration rates. Soils with layers impeding downward movement of water, or soils with moderately fine or fine textures.

Soil Drainage Class: Well drained

Hydric Status: Not hydric

Corrosion Potential - Uncoated Steel: Moderate

Depth to Bedrock Min: > 0 inches

Depth to Watertable Min: > 0 inches

Soil Layer Information

	Boundary			Classification		Saturated hydraulic conductivity micro m/sec	Soil Reaction (pH)
Layer	**Upper**	**Lower**	**Soil Texture Class**	**AASHTO Group**	**Unified Soil**		
1	0 inches	7 inches	loam	Silt-Clay Materials (more than 35 pct. passing No. 200), Silty Soils.	Not reported	Max: Min:	Max: Min:
2	7 inches	14 inches	clay	Silt-Clay Materials (more than 35 pct. passing No. 200), Silty Soils.	Not reported	Max: Min:	Max: Min:
3	14 inches	44 inches	weathered bedrock	Silt-Clay Materials (more than 35 pct. passing No. 200), Silty Soils.	Not reported	Max: Min:	Max: Min:
4	44 inches	48 inches	bedrock	Silt-Clay Materials (more than 35 pct. passing No. 200), Silty Soils.	Not reported	Max: Min:	Max: Min:

Soil Map ID: 4

Soil Component Name: Enon

Soil Surface Texture: fine sandy loam

Hydrologic Group: Class C - Slow infiltration rates. Soils with layers impeding downward movement of water, or soils with moderately fine or fine textures.

Soil Drainage Class: Well drained

Hydric Status: Not hydric

Corrosion Potential - Uncoated Steel: High

Depth to Bedrock Min: > 0 inches

Depth to Watertable Min: > 0 inches

Soil Layer Information

	Boundary			Classification		Saturated hydraulic conductivity micro m/sec	Soil Reaction (pH)
Layer	**Upper**	**Lower**	**Soil Texture Class**	**AASHTO Group**	**Unified Soil**		
1	0 inches	7 inches	fine sandy loam	Silt-Clay Materials (more than 35 pct. passing No. 200), Silty Soils.	COARSE-GRAINED SOILS, Sands, Sands with fines, Silty Sand.	Max: 14 Min: 1.4	Max: 7.8 Min: 6.1
2	7 inches	9 inches	sandy clay loam	Silt-Clay Materials (more than 35 pct. passing No. 200), Silty Soils.	COARSE-GRAINED SOILS, Sands, Sands with fines, Silty Sand.	Max: 14 Min: 1.4	Max: 7.8 Min: 6.1
3	9 inches	33 inches	clay	Silt-Clay Materials (more than 35 pct. passing No. 200), Silty Soils.	COARSE-GRAINED SOILS, Sands, Sands with fines, Silty Sand.	Max: 14 Min: 1.4	Max: 7.8 Min: 6.1
4	33 inches	72 inches	loam	Silt-Clay Materials (more than 35 pct. passing No. 200), Silty Soils.	COARSE-GRAINED SOILS, Sands, Sands with fines, Silty Sand.	Max: 14 Min: 1.4	Max: 7.8 Min: 6.1

GEOCHECK® - PHYSICAL SETTING SOURCE SUMMARY

Soil Map ID: 5

Soil Component Name: Vance

Soil Surface Texture: loam

Hydrologic Group: Class C - Slow infiltration rates. Soils with layers impeding downward movement of water, or soils with moderately fine or fine textures.

Soil Drainage Class: Well drained

Hydric Status: Not hydric

Corrosion Potential - Uncoated Steel: High

Depth to Bedrock Min: > 0 inches

Depth to Watertable Min: > 0 inches

Soil Layer Information							
	Boundary			Classification		Saturated hydraulic conductivity micro m/sec	Soil Reaction (pH)
Layer	Upper	Lower	Soil Texture Class	AASHTO Group	Unified Soil		
1	50 inches	59 inches	loam	Silt-Clay Materials (more than 35 pct. passing No. 200), Silty Soils.	FINE-GRAINED SOILS, Silts and Clays (liquid limit 50% or more), Fat Clay.	Max: 1.4 Min: 0.42	Max: 5.5 Min: 4.5
2	38 inches	50 inches	sandy clay loam	Silt-Clay Materials (more than 35 pct. passing No. 200), Silty Soils.	FINE-GRAINED SOILS, Silts and Clays (liquid limit 50% or more), Fat Clay.	Max: 1.4 Min: 0.42	Max: 5.5 Min: 4.5
3	0 inches	9 inches	sandy loam	Silt-Clay Materials (more than 35 pct. passing No. 200), Silty Soils.	FINE-GRAINED SOILS, Silts and Clays (liquid limit 50% or more), Fat Clay.	Max: 1.4 Min: 0.42	Max: 5.5 Min: 4.5
4	9 inches	38 inches	clay	Silt-Clay Materials (more than 35 pct. passing No. 200), Silty Soils.	FINE-GRAINED SOILS, Silts and Clays (liquid limit 50% or more), Fat Clay.	Max: 1.4 Min: 0.42	Max: 5.5 Min: 4.5

GEOCHECK® - PHYSICAL SETTING SOURCE SUMMARY

Soil Map ID: 6

Soil Component Name: Vance

Soil Surface Texture: sandy loam

Hydrologic Group: Class C - Slow infiltration rates. Soils with layers impeding downward movement of water, or soils with moderately fine or fine textures.

Soil Drainage Class: Well drained

Hydric Status: Not hydric

Corrosion Potential - Uncoated Steel: High

Depth to Bedrock Min: > 0 inches

Depth to Watertable Min: > 0 inches

Soil Layer Information							
	Boundary			Classification		Saturated hydraulic conductivity micro m/sec	Soil Reaction (pH)
Layer	Upper	Lower	Soil Texture Class	AASHTO Group	Unified Soil		
1	0 inches	9 inches	sandy loam	Granular materials (35 pct. or less passing No. 200), Silty, or Clayey Gravel and Sand.	COARSE-GRAINED SOILS, Sands, Sands with fines, Clayey sand. COARSE-GRAINED SOILS, Sands, Sands with fines, Silty Sand.	Max: 14 Min: 4	Max: 5.5 Min: 4.5
2	9 inches	38 inches	clay	Granular materials (35 pct. or less passing No. 200), Silty, or Clayey Gravel and Sand.	COARSE-GRAINED SOILS, Sands, Sands with fines, Clayey sand. COARSE-GRAINED SOILS, Sands, Sands with fines, Silty Sand.	Max: 14 Min: 4	Max: 5.5 Min: 4.5
3	38 inches	50 inches	sandy clay loam	Granular materials (35 pct. or less passing No. 200), Silty, or Clayey Gravel and Sand.	COARSE-GRAINED SOILS, Sands, Sands with fines, Clayey sand. COARSE-GRAINED SOILS, Sands, Sands with fines, Silty Sand.	Max: 14 Min: 4	Max: 5.5 Min: 4.5
4	50 inches	59 inches	loam	Granular materials (35 pct. or less passing No. 200), Silty, or Clayey Gravel and Sand.	COARSE-GRAINED SOILS, Sands, Sands with fines, Clayey sand. COARSE-GRAINED SOILS, Sands, Sands with fines, Silty Sand.	Max: 14 Min: 4	Max: 5.5 Min: 4.5

GEOCHECK® - PHYSICAL SETTING SOURCE SUMMARY

Soil Map ID: 7

Soil Component Name: Enon

Soil Surface Texture: loam

Hydrologic Group: Class C - Slow infiltration rates. Soils with layers impeding downward movement of water, or soils with moderately fine or fine textures.

Soil Drainage Class: Well drained

Hydric Status: Not hydric

Corrosion Potential - Uncoated Steel: High

Depth to Bedrock Min: > 0 inches

Depth to Watertable Min: > 0 inches

Soil Layer Information							
	Boundary			Classification		Saturated hydraulic conductivity micro m/sec	Soil Reaction (pH)
Layer	Upper	Lower	Soil Texture Class	AASHTO Group	Unified Soil		
1	33 inches	72 inches	loam	Silt-Clay Materials (more than 35 pct. passing No. 200), Silty Soils.	FINE-GRAINED SOILS, Silts and Clays (liquid limit less than 50%), Lean Clay	Max: 1.4 Min: 0.42	Max: 7.8 Min: 5.1
2	0 inches	7 inches	fine sandy loam	Silt-Clay Materials (more than 35 pct. passing No. 200), Silty Soils.	FINE-GRAINED SOILS, Silts and Clays (liquid limit less than 50%), Lean Clay	Max: 1.4 Min: 0.42	Max: 7.8 Min: 5.1
3	7 inches	9 inches	sandy clay loam	Silt-Clay Materials (more than 35 pct. passing No. 200), Silty Soils.	FINE-GRAINED SOILS, Silts and Clays (liquid limit less than 50%), Lean Clay	Max: 1.4 Min: 0.42	Max: 7.8 Min: 5.1
4	9 inches	33 inches	clay	Silt-Clay Materials (more than 35 pct. passing No. 200), Silty Soils.	FINE-GRAINED SOILS, Silts and Clays (liquid limit less than 50%), Lean Clay	Max: 1.4 Min: 0.42	Max: 7.8 Min: 5.1

GEOCHECK® - PHYSICAL SETTING SOURCE SUMMARY

Soil Map ID: 8

Soil Component Name: Monacan

Soil Surface Texture: loam

Hydrologic Group: Class C - Slow infiltration rates. Soils with layers impeding downward movement of water, or soils with moderately fine or fine textures.

Soil Drainage Class: Somewhat poorly drained

Hydric Status: Partially hydric

Corrosion Potential - Uncoated Steel: Moderate

Depth to Bedrock Min: > 0 inches

Depth to Watertable Min: > 38 inches

Soil Layer Information							
	Boundary			Classification		Saturated hydraulic conductivity micro m/sec	Soil Reaction (pH)
Layer	Upper	Lower	Soil Texture Class	AASHTO Group	Unified Soil		
1	0 inches	14 inches	loam	Silt-Clay Materials (more than 35 pct. passing No. 200), Silty Soils.	FINE-GRAINED SOILS, Silts and Clays (liquid limit less than 50%), Lean Clay	Max: 14 Min: 4	Max: 7.3 Min: 5.1
2	14 inches	25 inches	silty clay loam	Silt-Clay Materials (more than 35 pct. passing No. 200), Silty Soils.	FINE-GRAINED SOILS, Silts and Clays (liquid limit less than 50%), Lean Clay	Max: 14 Min: 4	Max: 7.3 Min: 5.1
3	64 inches	79 inches	stratified sand to clay	Silt-Clay Materials (more than 35 pct. passing No. 200), Silty Soils.	FINE-GRAINED SOILS, Silts and Clays (liquid limit less than 50%), Lean Clay	Max: 14 Min: 4	Max: 7.3 Min: 5.1
4	25 inches	64 inches	sandy clay loam	Silt-Clay Materials (more than 35 pct. passing No. 200), Silty Soils.	FINE-GRAINED SOILS, Silts and Clays (liquid limit less than 50%), Lean Clay	Max: 14 Min: 4	Max: 7.3 Min: 5.1

GEOCHECK® - PHYSICAL SETTING SOURCE SUMMARY

LOCAL / REGIONAL WATER AGENCY RECORDS

EDR Local/Regional Water Agency records provide water well information to assist the environmental professional in assessing sources that may impact ground water flow direction, and in forming an opinion about the impact of contaminant migration on nearby drinking water wells.

WELL SEARCH DISTANCE INFORMATION

DATABASE	SEARCH DISTANCE (miles)
Federal USGS	1.000
Federal FRDS PWS	Nearest PWS within 1 mile
State Database	1.000

FEDERAL USGS WELL INFORMATION

MAP ID	WELL ID	LOCATION FROM TP
No Wells Found		

FEDERAL FRDS PUBLIC WATER SUPPLY SYSTEM INFORMATION

MAP ID	WELL ID	LOCATION FROM TP
2	NC0160618	1/2 - 1 Mile NNW

Note: PWS System location is not always the same as well location.

STATE DATABASE WELL INFORMATION

MAP ID	WELL ID	LOCATION FROM TP
1	NC2000000002820	1/4 - 1/2 Mile East
A3	NC2000000002863	1/2 - 1 Mile NW
A4	NC2000000002867	1/2 - 1 Mile NW

OTHER STATE DATABASE INFORMATION

NORTH CAROLINA NATURAL HERITAGE ELEMENT OCCURRENCES

ID	Class
NC50001454	Natural Community Occurrence

PHYSICAL SETTING SOURCE MAP - 3065686.2s

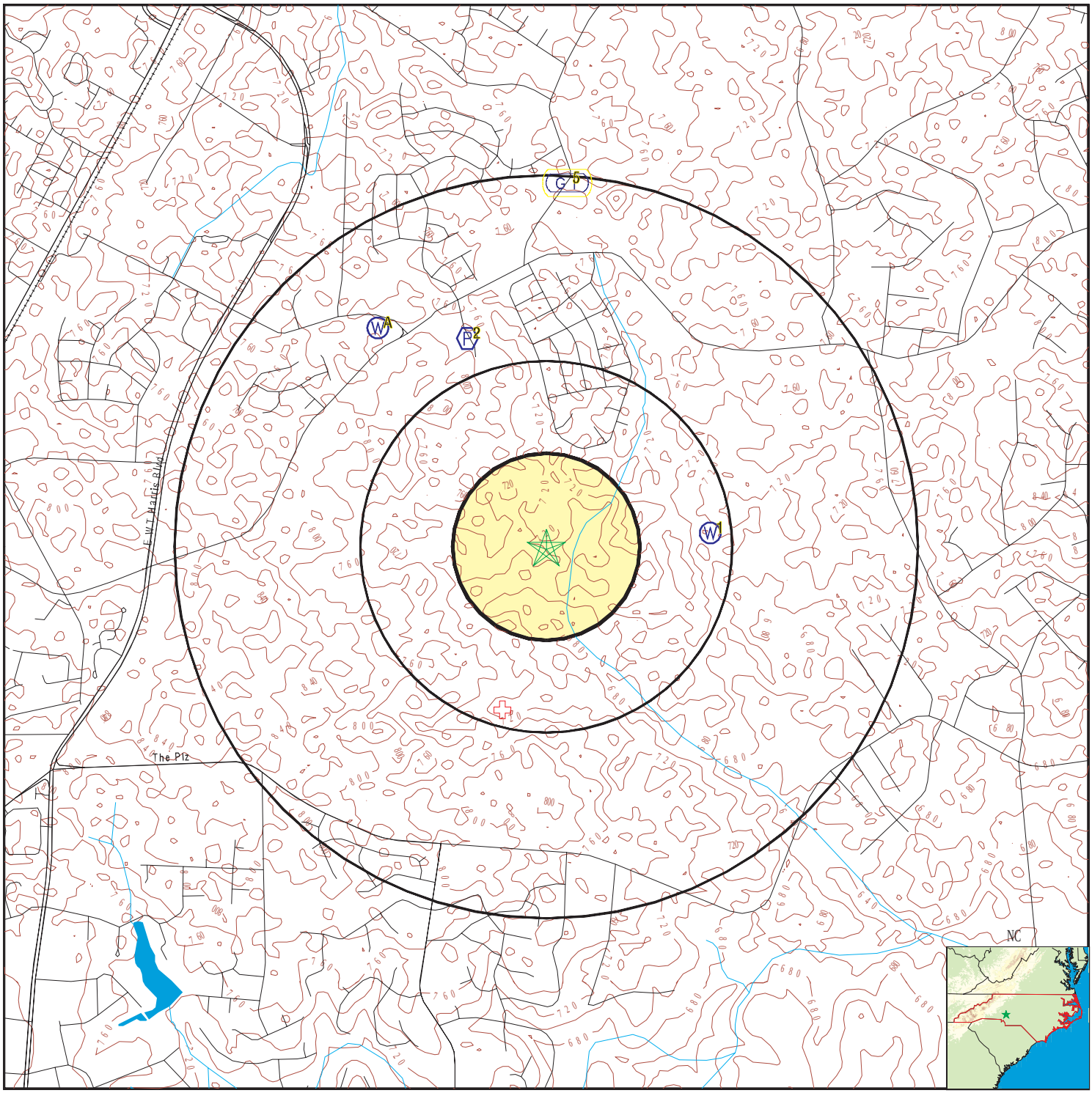

County Boundary
Major Roads
Contour Lines
Earthquake epicenter, Richter 5 or greater
Water Wells
Public Water Supply Wells
Cluster of Multiple Icons

0 1/4 1/2 1 Miles

Groundwater Flow Direction
Indeterminate Groundwater Flow at Location
Groundwater Flow Varies at Location
Wildlife Areas
Natural Areas
Rare & Endangered Species

N

SITE NAME: Reedy Creek	CLIENT: Kimley Horn and Associates Inc.
ADDRESS: 2900 Rock River Road Charlotte NC 28215	CONTACT: Jason Diaz
LAT/LONG: 35.2670 / 80.7127	INQUIRY #: 3065686.2s
	DATE: May 11, 2011 4:59 pm

Copyright © 2011 EDR, Inc. © 2010 Tele Atlas Rel. 07/2009.

Map ID Direction Distance Elevation	Database	EDR ID Number
1 **East** **1/4 - 1/2 Mile** **Lower**	**NC WELLS**	**NC2000000002820**

Pwsidentif:	NC0160408
System nam:	ROBINSON PRESBYTERIAN CHURCH
Pws type:	NC
County:	MECKLENBURG
City:	CHARLOTTE
Primary so:	GW
Water type:	GW
Facility n:	WELL #1
Facility a:	S01
Latitude m:	35.267539
Longitude :	-80.704889
Availavili:	A
Well depth:	200
Well dep 1:	FT
Owner name:	ROBINSON PRESBYTERIAN CHURCH
Site id:	NC2000000002820

---

2 **NNW** **1/2 - 1 Mile** **Higher**		**FRDS PWS**	**NC0160618**

PWS ID:	NC0160618		
Date Initiated:	7706	Date Deactivated:	Not Reported
PWS Name:	MARANTHA BAPTIST CHURCH CHARLOTTE, NC 28212		
Addressee / Facility:	System Owner/Responsible Party A. JOHNSON OR PASTOR RT 8 BOX 91E CHARLOTTE, NC 28212		
Addressee / Facility:	System Owner/Responsible Party MARANTHA BAPTIST CHURCH RT 8 BOX 91E CHARLOTTE, NC 28212		
Facility Latitude:	35 16 30	Facility Longitude:	080 43 00
Facility Latitude:	35 10 45	Facility Longitude:	080 38 51
City Served:	CHARLOTTE		
Treatment Class:	Untreated	Population:	00000025

Violations information not reported.

A3 **NW** **1/2 - 1 Mile** **Higher**	**NC WELLS**	**NC2000000002863**

Pwsidentif:	NC0160835
System nam:	REEDY CREEK PARK I
Pws type:	NC
County:	MECKLENBURG
City:	CHARLOTTE
Primary so:	GW
Water type:	GW
Facility n:	WELL #1
Facility a:	S01
Latitude m:	35.275368
Longitude :	-80.72042
Availavili:	A
Well depth:	400
Well dep 1:	FT
Owner name:	MECKLENBURG COUNTY PARKS & REC
Site id:	NC2000000002863

A4
NW
1/2 - 1 Mile
Higher

NC WELLS **NC2000000002867**

Pwsidentif:	NC0160836
System nam:	REEDY CREEK PARK II
Pws type:	NC
County:	MECKLENBURG
City:	CHARLOTTE
Primary so:	GW
Water type:	GW
Facility n:	WELL #1
Facility a:	S01
Latitude m:	35.275724
Longitude :	-80.721004
Availavili:	A
Well depth:	0
Well dep 1:	Not Reported
Owner name:	MECKLENBURG COUNTY PARKS & REC
Site id:	NC2000000002867

5
North
1/2 - 1 Mile
Higher

AQUIFLOW **36776**

Site ID:	17750
Groundwater Flow:	Not Reported
Shallowest Water Table Depth:	Not Reported
Deepest Water Table Depth:	Not Reported
Average Water Table Depth:	30
Depth to rock - shallowest:	Not Reported
Depth to rock - deepest:	Not Reported
Depth to rock - average:	Not Reported
Date:	07/03/1997

Map ID Direction Distance	Database	EDR ID Number
	NC_NHEO	**NC50001454**

GIS ID:	561550
Classification by Type:	Natural Community Occurrence
Occurrence Status:	Extant

GEOCHECK® - PHYSICAL SETTING SOURCE MAP FINDINGS
RADON

AREA RADON INFORMATION

State Database: NC Radon

Radon Test Results

Num Results	Avg pCi/L	Min pCi/L	Max pCi/L
1	1.50	1.5	1.5

Federal EPA Radon Zone for MECKLENBURG County: 3

Note: Zone 1 indoor average level > 4 pCi/L.
: Zone 2 indoor average level >= 2 pCi/L and <= 4 pCi/L.
: Zone 3 indoor average level < 2 pCi/L.

Federal Area Radon Information for Zip Code: 28215

Number of sites tested: 2

Area	Average Activity	% <4 pCi/L	% 4-20 pCi/L	% >20 pCi/L
Living Area - 1st Floor	0.750 pCi/L	100%	0%	0%
Living Area - 2nd Floor	Not Reported	Not Reported	Not Reported	Not Reported
Basement	Not Reported	Not Reported	Not Reported	Not Reported

PHYSICAL SETTING SOURCE RECORDS SEARCHED

TOPOGRAPHIC INFORMATION

USGS 7.5' Digital Elevation Model (DEM)
Source: United States Geologic Survey
EDR acquired the USGS 7.5' Digital Elevation Model in 2002 and updated it in 2006. The 7.5 minute DEM corresponds to the USGS 1:24,000- and 1:25,000-scale topographic quadrangle maps. The DEM provides elevation data with consistent elevation units and projection.

Scanned Digital USGS 7.5' Topographic Map (DRG)
Source: United States Geologic Survey
A digital raster graphic (DRG) is a scanned image of a U.S. Geological Survey topographic map. The map images are made by scanning published paper maps on high-resolution scanners. The raster image is georeferenced and fit to the Universal Transverse Mercator (UTM) projection.

HYDROLOGIC INFORMATION

Flood Zone Data: This data, available in select counties across the country, was obtained by EDR in 2003 & 2009 from the Federal Emergency Management Agency (FEMA). Data depicts 100-year and 500-year flood zones as defined by FEMA.

NWI: National Wetlands Inventory. This data, available in select counties across the country, was obtained by EDR in 2002 and 2005 from the U.S. Fish and Wildlife Service.

State Wetlands Data: Wetlands Inventory
Source: Department of Environment & Natural Resources
Telephone: 919-733-2090

HYDROGEOLOGIC INFORMATION

AQUIFLOW[R] Information System
Source: EDR proprietary database of groundwater flow information
EDR has developed the AQUIFLOW Information System (AIS) to provide data on the general direction of groundwater flow at specific points. EDR has reviewed reports submitted to regulatory authorities at select sites and has extracted the date of the report, hydrogeologically determined groundwater flow direction and depth to water table information.

GEOLOGIC INFORMATION

Geologic Age and Rock Stratigraphic Unit
Source: P.G. Schruben, R.E. Arndt and W.J. Bawiec, Geology of the Conterminous U.S. at 1:2,500,000 Scale - A digital representation of the 1974 P.B. King and H.M. Beikman Map, USGS Digital Data Series DDS - 11 (1994).

STATSGO: State Soil Geographic Database
Source: Department of Agriculture, Natural Resources Conservation Services
The U.S. Department of Agriculture's (USDA) Natural Resources Conservation Service (NRCS) leads the national Conservation Soil Survey (NCSS) and is responsible for collecting, storing, maintaining and distributing soil survey information for privately owned lands in the United States. A soil map in a soil survey is a representation of soil patterns in a landscape. Soil maps for STATSGO are compiled by generalizing more detailed (SSURGO) soil survey maps.

SSURGO: Soil Survey Geographic Database
Source: Department of Agriculture, Natural Resources Conservation Services (NRCS)
Telephone: 800-672-5559
SSURGO is the most detailed level of mapping done by the Natural Resources Conservation Services, mapping scales generally range from 1:12,000 to 1:63,360. Field mapping methods using national standards are used to construct the soil maps in the Soil Survey Geographic (SSURGO) database. SSURGO digitizing duplicates the original soil survey maps. This level of mapping is designed for use by landowners, townships and county natural resource planning and management.

PHYSICAL SETTING SOURCE RECORDS SEARCHED

LOCAL / REGIONAL WATER AGENCY RECORDS

FEDERAL WATER WELLS

PWS: Public Water Systems
Source: EPA/Office of Drinking Water
Telephone: 202-564-3750
Public Water System data from the Federal Reporting Data System. A PWS is any water system which provides water to at least 25 people for at least 60 days annually. PWSs provide water from wells, rivers and other sources.

PWS ENF: Public Water Systems Violation and Enforcement Data
Source: EPA/Office of Drinking Water
Telephone: 202-564-3750
Violation and Enforcement data for Public Water Systems from the Safe Drinking Water Information System (SDWIS) after August 1995. Prior to August 1995, the data came from the Federal Reporting Data System (FRDS).

USGS Water Wells: USGS National Water Inventory System (NWIS)
This database contains descriptive information on sites where the USGS collects or has collected data on surface water and/or groundwater. The groundwater data includes information on wells, springs, and other sources of groundwater.

STATE RECORDS

North Carolina Public Water Supply Wells
Source: Department of Environmental Health
Telephone: 919-715-3243

OTHER STATE DATABASE INFORMATION

NC Natural Areas: Significant Natural Heritage Areas
Source: Center for Geographic Information and Analysis
Telephone: 919-733-2090
A polygon converage identifying sites (terrestrial or aquatic that have particular biodiversity significance. A site's significance may be due to the presenceof rare species, rare or hight quality natural communities, or other important ecological features.

NC Game Lands: Wildlife Resources Commission Game Lands
Source: Center for Geographic Information and Analysis
Telephone: 919-733-2090
All publicly owned game lands managed by the North Carolina Wildlife Resources Commission and as listed in Hunting and Fishing Maps.

NC Natural Heritage Sites: Natural Heritage Element Occurrence Sites
Source: Center for Geographic Information and Analysis
Telephone: 919-733-2090
A point coverage identifying locations of rare and endangered species, occurrences of exemplary or unique natural ecosystems (terrestrial or aquatic), and special animal habitats (e.g., colonial waterbird nesting sites).

RADON

State Database: NC Radon
Source: Department of Environment & Natural Resources
Telephone: 919-733-4984
Radon Statistical and Non Statiscal Data

Area Radon Information
Source: USGS
Telephone: 703-356-4020
The National Radon Database has been developed by the U.S. Environmental Protection Agency (USEPA) and is a compilation of the EPA/State Residential Radon Survey and the National Residential Radon Survey. The study covers the years 1986 - 1992. Where necessary data has been supplemented by information collected at private sources such as universities and research institutions.

PHYSICAL SETTING SOURCE RECORDS SEARCHED

EPA Radon Zones
Source: EPA
Telephone: 703-356-4020
Sections 307 & 309 of IRAA directed EPA to list and identify areas of U.S. with the potential for elevated indoor radon levels.

OTHER

Airport Landing Facilities: Private and public use landing facilities
Source: Federal Aviation Administration, 800-457-6656

Epicenters: World earthquake epicenters, Richter 5 or greater
Source: Department of Commerce, National Oceanic and Atmospheric Administration

STREET AND ADDRESS INFORMATION

© 2010 Tele Atlas North America, Inc. All rights reserved. This material is proprietary and the subject of copyright protection and other intellectual property rights owned by or licensed to Tele Atlas North America, Inc. The use of this material is subject to the terms of a license agreement. You will be held liable for any unauthorized copying or disclosure of this material.

Reedy Creek
2900 Rock River Road
Charlotte, NC 28215

Inquiry Number: 3065686.3
May 11, 2011

Certified Sanborn® Map Report

EDR® Environmental Data Resources Inc

440 Wheelers Farms Road
Milford, CT 06461
800.352.0050
www.edrnet.com

Certified Sanborn® Map Report

5/11/11

Site Name:
Reedy Creek
2900 Rock River Road
Charlotte, NC 28215

Client Name:
Kimley Horn and Associates
4651 Charlotte Park Drive
Charlotte, NC 28217

EDR Inquiry # 3065686.3

Contact: Jason Diaz

EDR® Environmental Data Resources Inc

The complete Sanborn Library collection has been searched by EDR, and fire insurance maps covering the target property location provided by Kimley Horn and Associates Inc. were identified for the years listed below. The certified Sanborn Library search results in this report can be authenticated by visiting www.edrnet.com/sanborn and entering the certification number. Only Environmental Data Resources Inc. (EDR) is authorized to grant rights for commercial reproduction of maps by Sanborn Library LLC, the copyright holder for the collection.

Certified Sanborn Results:

Site Name: Reedy Creek
Address: 2900 Rock River Road
City, State, Zip: Charlotte, NC 28215
Cross Street:
P.O. # NA
Project: Reedy Creek
Certification # B8C7-4910-9D2B

Sanborn® Library search results
Certification # B8C7-4910-9D2B

UNMAPPED PROPERTY

This report certifies that the complete holdings of the Sanborn Library, LLC collection have been searched based on client supplied target property information, and fire insurance maps covering the target property were not found.

The Sanborn Library includes more than 1.2 million Sanborn fire insurance maps, which track historical property usage in approximately 12,000 American cities and towns. Collections searched:

- ✔ Library of Congress
- ✔ University Publications of America
- ✔ EDR Private Collection

The Sanborn Library LLC Since 1866™

Limited Permission To Make Copies

Kimley Horn and Associates Inc. (the client) is permitted to make up to THREE photocopies of this Sanborn Map transmittal and each fire insurance map accompanying this report solely for the limited use of its customer. No one other than the client is authorized to make copies. Upon request made directly to an EDR Account Executive, the client may be permitted to make a limited number of additional photocopies. This permission is conditioned upon compliance by the client, its customer and their agents with EDR's copyright policy; a copy of which is available upon request.

Disclaimer - Copyright and Trademark notice

This Report contains certain information obtained from a variety of public and other sources reasonably available to Environmental Data Resources, Inc. It cannot be concluded from this Report that coverage information for the target and surrounding properties does not exist from other sources. NO WARRANTY EXPRESSED OR IMPLIED, IS MADE WHATSOEVER IN CONNECTION WITH THIS REPORT. ENVIRONMENTAL DATA RESOURCES, INC. SPECIFICALLY DISCLAIMS THE MAKING OF ANY SUCH WARRANTIES, INCLUDING WITHOUT LIMITATION, MERCHANTABILITY OR FITNESS FOR A PARTICULAR USE OR PURPOSE. ALL RISK IS ASSUMED BY THE USER. IN NO EVENT SHALL ENVIRONMENTAL DATA RESOURCES, INC. BE LIABLE TO ANYONE, WHETHER ARISING OUT OF ERRORS OR OMISSIONS, NEGLIGENCE, ACCIDENT OR ANY OTHER CAUSE, FOR ANY LOSS OF DAMAGE, INCLUDING, WITHOUT LIMITATION, SPECIAL, INCIDENTAL CONSEQUENTIAL, OR EXEMPLARY DAMAGES. ANY LIABILITY ON THE PART OF ENVIRONMENTAL DATA RESOURCES, INC. IS STRICTLY LIMITED TO A REFUND OF THE AMOUNT PAID FOR THIS REPORT. Purchaser accepts this Report "AS IS". Any analyses, estimates, ratings, environmental risk levels or risk codes provided in this Report are provided for illustrative purposes only, and are not intended to provide, nor should they be interpreted as providing any facts regarding, or prediction or forecast of, any environmental risk for any property. Only a Phase I Environmental Site Assessment performed by an environmental professional can provide information regarding the environmental risk for any property. Additionally, the information provided in this Report is not to be construed as legal advice.

Copyright 2011 by Environmental Data Resources, Inc. All rights reserved. Reproduction in any media or format, in whole or in part, of any report or map of Environmental Data Resources, Inc., or its affiliates, is prohibited without prior written permission.

EDR and its logos (including Sanborn and Sanborn Map) are trademarks of Environmental Data Resources, Inc. or its affiliates. All other trademarks used herein are the property of their respective owners.

Reedy Creek
2900 Rock River Road
Charlotte, NC 28215

Inquiry Number: 3065686.4
May 11, 2011

EDR Historical Topographic Map Report

EDR® Environmental Data Resources Inc

440 Wheelers Farms Road
Milford, CT 06461
800.352.0050
www.edrnet.com

EDR Historical Topographic Map Report

Environmental Data Resources, Inc.s (EDR) Historical Topographic Map Report is designed to assist professionals in evaluating potential liability on a target property resulting from past activities. EDRs Historical Topographic Map Report includes a search of a collection of public and private color historical topographic maps, dating back to the early 1900s.

Thank you for your business.
Please contact EDR at 1-800-352-0050
with any questions or comments.

Disclaimer - Copyright and Trademark Notice

This Report contains certain information obtained from a variety of public and other sources reasonably available to Environmental Data Resources, Inc. It cannot be concluded from this Report that coverage information for the target and surrounding properties does not exist from other sources. **NO WARRANTY EXPRESSED OR IMPLIED, IS MADE WHATSOEVER IN CONNECTION WITH THIS REPORT. ENVIRONMENTAL DATA RESOURCES, INC. SPECIFICALLY DISCLAIMS THE MAKING OF ANY SUCH WARRANTIES, INCLUDING WITHOUT LIMITATION, MERCHANTABILITY OR FITNESS FOR A PARTICULAR USE OR PURPOSE. ALL RISK IS ASSUMED BY THE USER. IN NO EVENT SHALL ENVIRONMENTAL DATA RESOURCES, INC. BE LIABLE TO ANYONE, WHETHER ARISING OUT OF ERRORS OR OMISSIONS, NEGLIGENCE, ACCIDENT OR ANY OTHER CAUSE, FOR ANY LOSS OF DAMAGE, INCLUDING, WITHOUT LIMITATION, SPECIAL, INCIDENTAL, CONSEQUENTIAL, OR EXEMPLARY DAMAGES. ANY LIABILITY ON THE PART OF ENVIRONMENTAL DATA RESOURCES, INC. IS STRICTLY LIMITED TO A REFUND OF THE AMOUNT PAID FOR THIS REPORT.** Purchaser accepts this Report AS IS. Any analyses, estimates, ratings, environmental risk levels or risk codes provided in this Report are provided for illustrative purposes only, and are not intended to provide, nor should they be interpreted as providing any facts regarding, or prediction or forecast of, any environmental risk for any property. Only a Phase I Environmental Site Assessment performed by an environmental professional can provide information regarding the environmental risk for any property. Additionally, the information provided in this Report is not to be construed as legal advice.

Copyright 2011 by Environmental Data Resources, Inc. All rights reserved. Reproduction in any media or format, in whole or in part, of any report or map of Environmental Data Resources, Inc., or its affiliates, is prohibited without prior written permission.

EDR and its logos (including Sanborn and Sanborn Map) are trademarks of Environmental Data Resources, Inc. or its affiliates. All other trademarks used herein are the property of their respective owners.

Historical Topographic Map

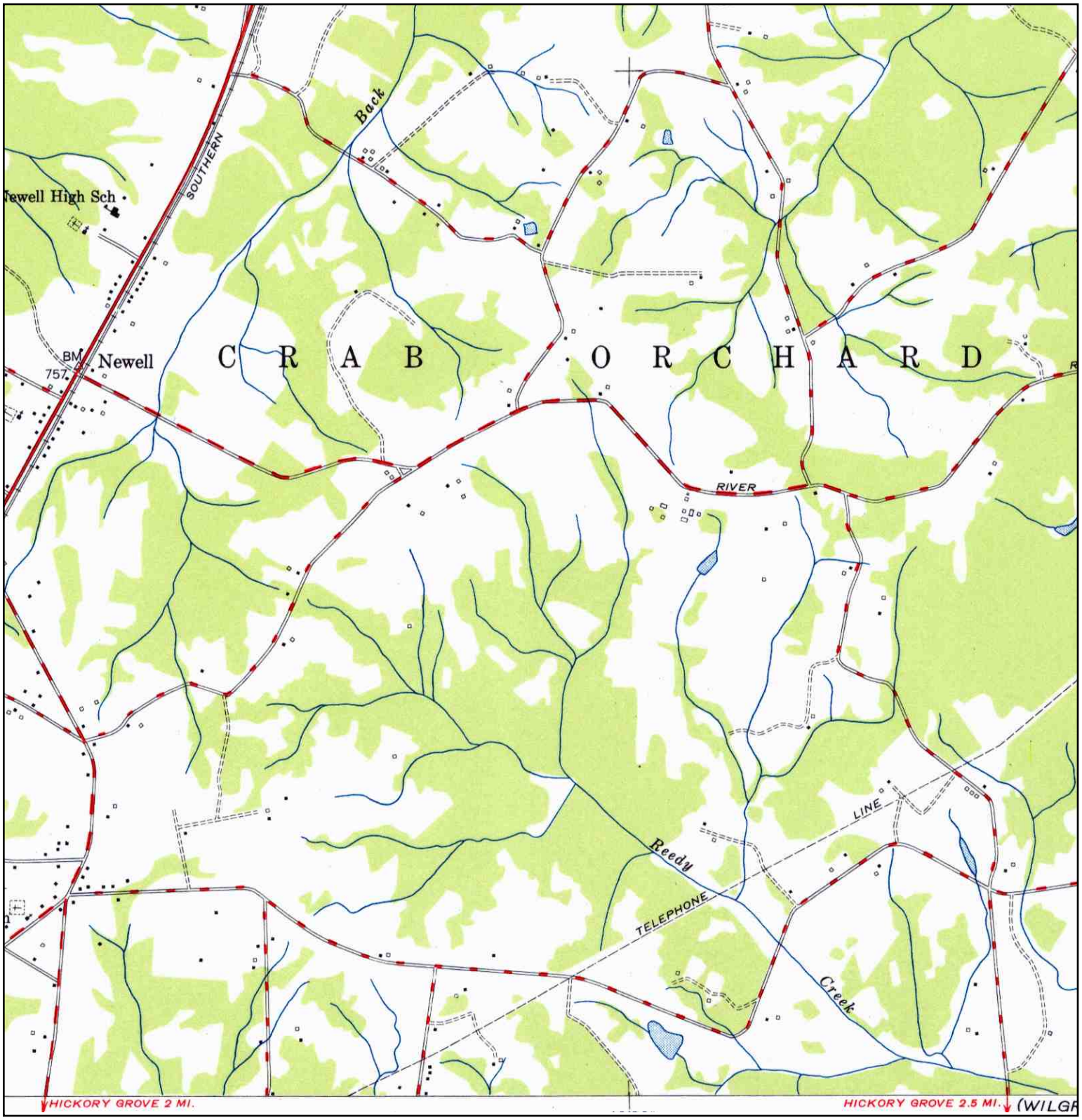

N	TARGET QUAD NAME: HARRISBURG MAP YEAR: 1949 SERIES: 7.5 SCALE: 1:24000	SITE NAME: Reedy Creek ADDRESS: 2900 Rock River Road Charlotte, NC 28215 LAT/LONG: 35.267 / -80.7127	CLIENT: Kimley Horn and Associates Inc. CONTACT: Jason Diaz INQUIRY#: 3065686.4 RESEARCH DATE: 05/11/2011

Historical Topographic Map

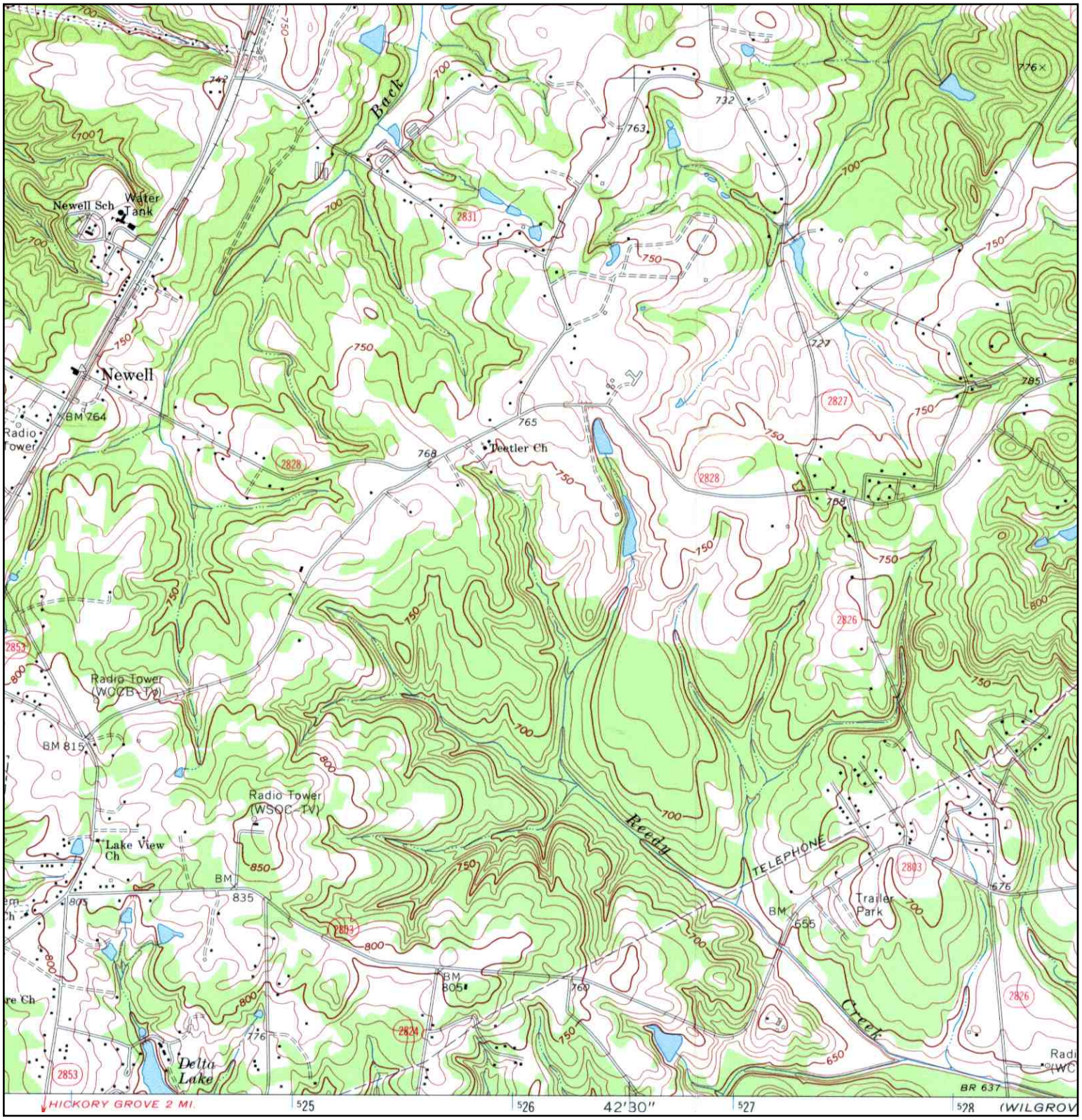

N	TARGET QUAD NAME: HARRISBURG MAP YEAR: 1969 SERIES: 7.5 SCALE: 1:24000	SITE NAME: Reedy Creek ADDRESS: 2900 Rock River Road Charlotte, NC 28215 LAT/LONG: 35.267 / -80.7127	CLIENT: Kimley Horn and Associates Inc. CONTACT: Jason Diaz INQUIRY#: 3065686.4 RESEARCH DATE: 05/11/2011

Historical Topographic Map

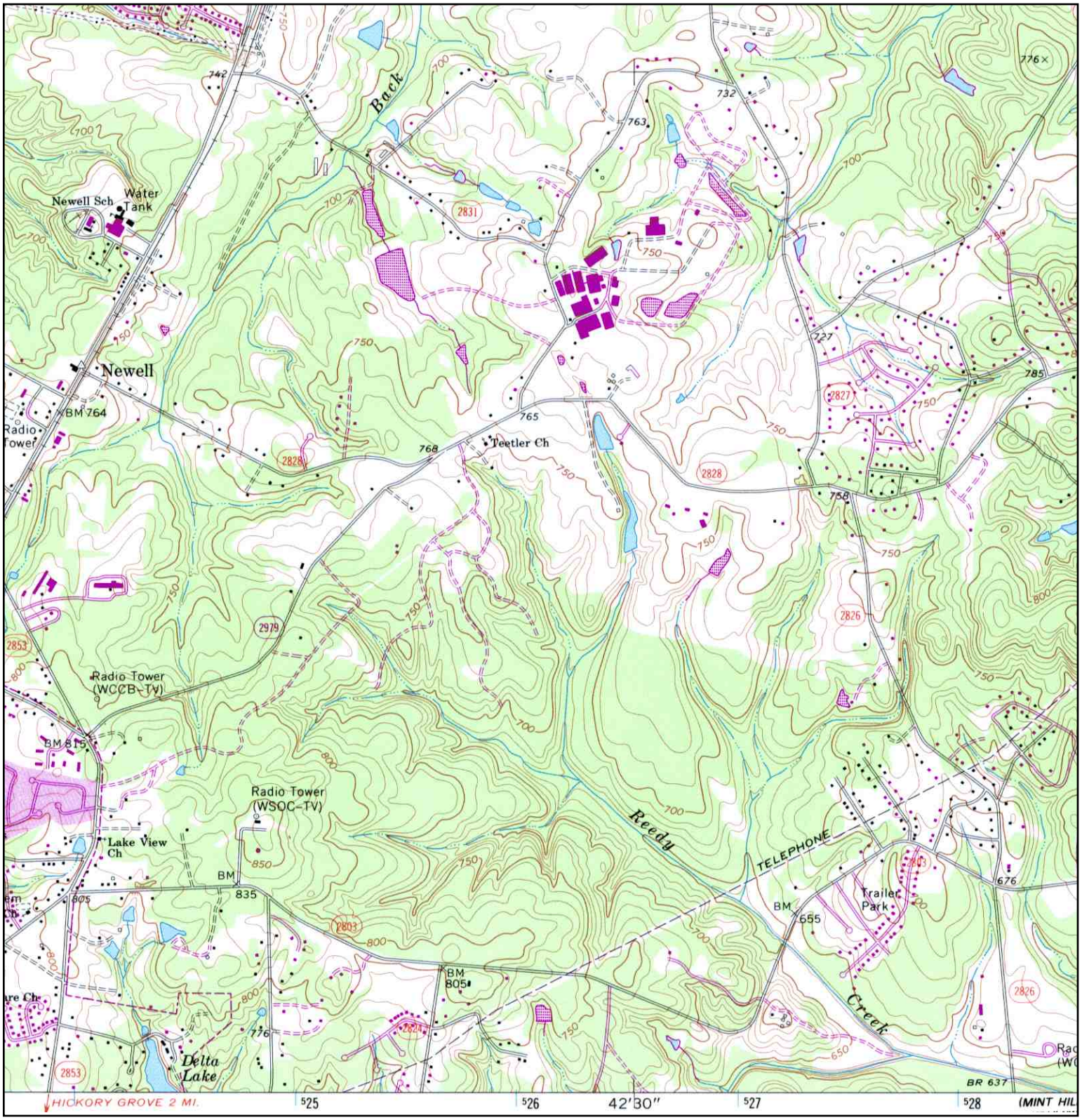

N	TARGET QUAD NAME: HARRISBURG MAP YEAR: 1988 PHOTOREVISED:1969 SERIES: 7.5 SCALE: 1:24000	SITE NAME: Reedy Creek ADDRESS: 2900 Rock River Road Charlotte, NC 28215 LAT/LONG: 35.267 / -80.7127	CLIENT: Kimley Horn and Associates Inc. CONTACT: Jason Diaz INQUIRY#: 3065686.4 RESEARCH DATE: 05/11/2011

Historical Topographic Map

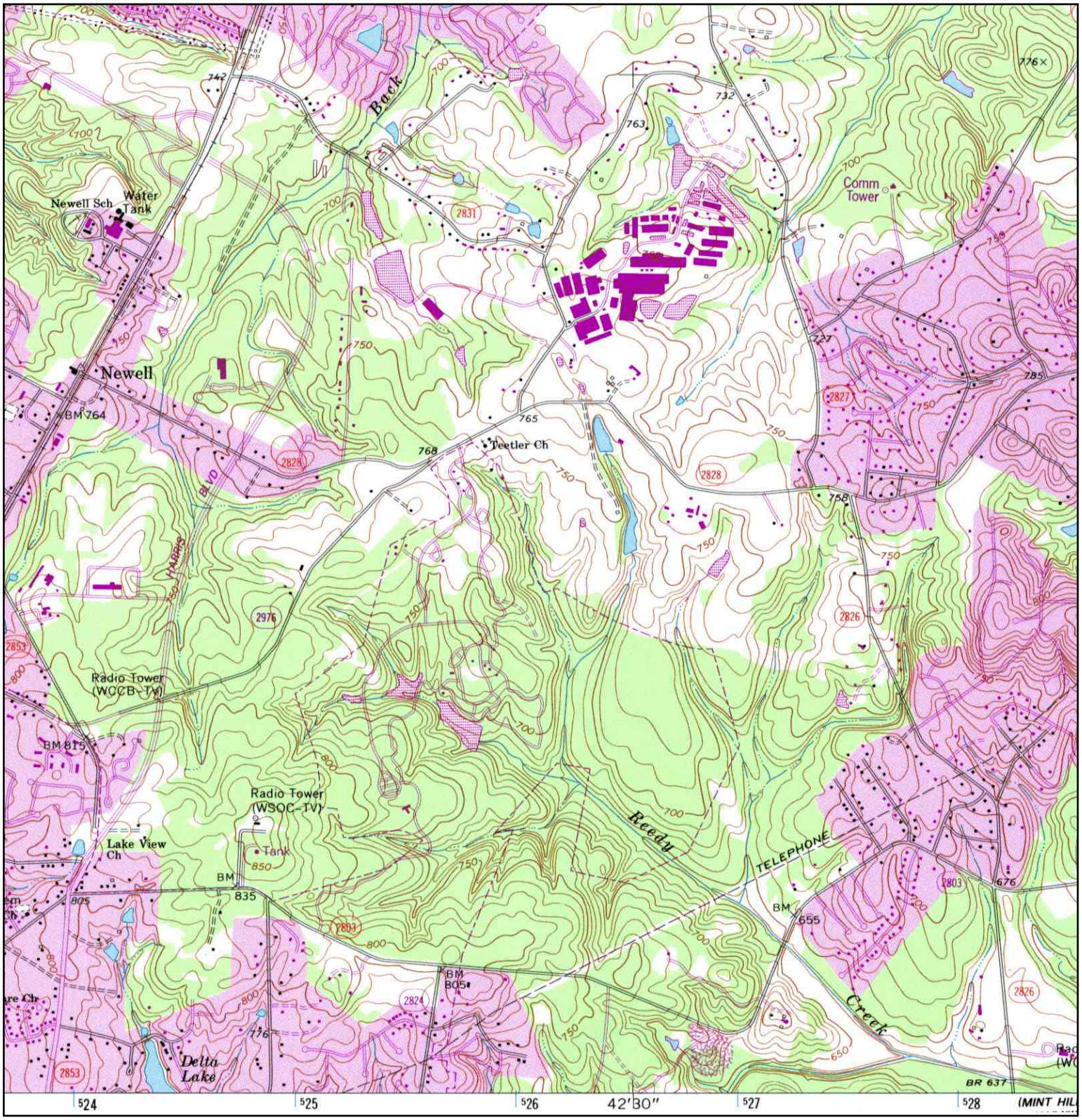

N	TARGET QUAD NAME: HARRISBURG MAP YEAR: 1993 SERIES: 7.5 SCALE: 1:24000	SITE NAME: Reedy Creek ADDRESS: 2900 Rock River Road Charlotte, NC 28215 LAT/LONG: 35.267 / -80.7127	CLIENT: Kimley Horn and Associates Inc. CONTACT: Jason Diaz INQUIRY#: 3065686.4 RESEARCH DATE: 05/11/2011

Reedy Creek
2900 Rock River Road
Charlotte, NC 28215

Inquiry Number: 3065686.5
May 12, 2011

The EDR Aerial Photo Decade Package

EDR® Environmental Data Resources Inc

440 Wheelers Farms Road
Milford, CT 06461
800.352.0050
www.edrnet.com

EDR Aerial Photo Decade Package

Environmental Data Resources, Inc. (EDR) Aerial Photo Decade Package is a screening tool designed to assist environmental professionals in evaluating potential liability on a target property resulting from past activities. EDR's professional researchers provide digitally reproduced historical aerial photographs, and when available, provide one photo per decade.

When delivered electronically by EDR, the aerial photo images included with this report are for ONE TIME USE ONLY. Further reproduction of these aerial photo images is prohibited without permission from EDR. For more information contact your EDR Account Executive.

Thank you for your business.
Please contact EDR at 1-800-352-0050
with any questions or comments.

Disclaimer - Copyright and Trademark Notice

This Report contains certain information obtained from a variety of public and other sources reasonably available to Environmental Data Resources, Inc. It cannot be concluded from this Report that coverage information for the target and surrounding properties does not exist from other sources. **NO WARRANTY EXPRESSED OR IMPLIED, IS MADE WHATSOEVER IN CONNECTION WITH THIS REPORT. ENVIRONMENTAL DATA RESOURCES, INC. SPECIFICALLY DISCLAIMS THE MAKING OF ANY SUCH WARRANTIES, INCLUDING WITHOUT LIMITATION, MERCHANTABILITY OR FITNESS FOR A PARTICULAR USE OR PURPOSE. ALL RISK IS ASSUMED BY THE USER. IN NO EVENT SHALL ENVIRONMENTAL DATA RESOURCES, INC. BE LIABLE TO ANYONE, WHETHER ARISING OUT OF ERRORS OR OMISSIONS, NEGLIGENCE, ACCIDENT OR ANY OTHER CAUSE, FOR ANY LOSS OF DAMAGE, INCLUDING, WITHOUT LIMITATION, SPECIAL, INCIDENTAL, CONSEQUENTIAL, OR EXEMPLARY DAMAGES. ANY LIABILITY ON THE PART OF ENVIRONMENTAL DATA RESOURCES, INC. IS STRICTLY LIMITED TO A REFUND OF THE AMOUNT PAID FOR THIS REPORT.** Purchaser accepts this Report AS IS. Any analyses, estimates, ratings, environmental risk levels or risk codes provided in this Report are provided for illustrative purposes only, and are not intended to provide, nor should they be interpreted as providing any facts regarding, or prediction or forecast of, any environmental risk for any property. Only a Phase I Environmental Site Assessment performed by an environmental professional can provide information regarding the environmental risk for any property. Additionally, the information provided in this Report is not to be construed as legal advice.

Copyright 2011 by Environmental Data Resources, Inc. All rights reserved. Reproduction in any media or format, in whole or in part, of any report or map of Environmental Data Resources, Inc., or its affiliates, is prohibited without prior written permission.

EDR and its logos (including Sanborn and Sanborn Map) are trademarks of Environmental Data Resources, Inc. or its affiliates. All other trademarks used herein are the property of their respective owners.

Date EDR Searched Historical Sources:

Aerial Photography May 12, 2011

Target Property:

2900 Rock River Road

Charlotte, NC 28215

Year	***Scale***	***Details***	***Source***
1961	Aerial Photograph. Scale: 1"=1000'	Panel #: 35080-C6, Harrisburg, NC;/Flight Date: August 16, 1961	EDR
1968	Aerial Photograph. Scale: 1"=500'	Panel #: 35080-C6, Harrisburg, NC;/Flight Date: February 17, 1968	EDR
1968	Aerial Photograph. Scale: 1"=500'	Panel #: 35080-C6, Harrisburg, NC;/Flight Date: February 17, 1968	EDR
1973	Aerial Photograph. Scale: 1"=750'	Panel #: 35080-C6, Harrisburg, NC;/Flight Date: November 19, 1973	EDR
1973	Aerial Photograph. Scale: 1"=750'	Panel #: 35080-C6, Harrisburg, NC;/Flight Date: November 19, 1973	EDR
1983	Aerial Photograph. Scale: 1"=1000'	Panel #: 35080-C6, Harrisburg, NC;/Flight Date: March 03, 1983	EDR
1988	Aerial Photograph. Scale: 1"=750'	Panel #: 35080-C6, Harrisburg, NC;/Flight Date: October 12, 1988	EDR
1988	Aerial Photograph. Scale: 1"=750'	Panel #: 35080-C6, Harrisburg, NC;/Flight Date: October 12, 1988	EDR
1996	Aerial Photograph. Scale: 1"=750'	Panel #: 35080-C6, Harrisburg, NC;/Flight Date: April 23, 1996	EDR
1996	Aerial Photograph. Scale: 1"=750'	Panel #: 35080-C6, Harrisburg, NC;/Flight Date: April 23, 1996	EDR


INQUIRY #: 3065686.5
YEAR: 1961
= 1000'
N

INQUIRY #: 3065686.5
YEAR: 1968
= 500'
N

INQUIRY #: 3065686.5
YEAR: 1968
= 500'
N

INQUIRY #: 3065686.5
YEAR: 1973
= 750'
N

INQUIRY #: 3065686.5
YEAR: 1973
= 750'
N

INQUIRY #: 3065686.5
YEAR: 1983
= 1000'
N

INQUIRY #: 3065686.5
YEAR: 1988
= 750'
N

INQUIRY #: 3065686.5
YEAR: 1988
= 750'
N

INQUIRY #: 3065686.5
YEAR: 1996
= 750'
N

INQUIRY #: 3065686.5
YEAR: 1996
= 750'
N