I CERTIFY THAT THIS MAP WAS DRAWN UNDER MY SUPERVISION FROM AN ACTUAL SURVEY MADE UNDER MY SUPERVISION. THAT THE DEEDS AND PLATS NOTED WERE USED AS REFERENCES. THAT THE BOUNDARIES NOT SURVEYED ARE INDICATED AS DRAWN FROM INFORMATION AS SHOWN; THAT THE RATIO OF PRECISION IS 1:10,000; AND THAT THIS MAP MEETS THE REQUIREMENT OF THE STANDARDS OF PRACTICE FOR LAND SURVEYING IN NORTH CAROLINA (21 NCAC 56.1600).

THIS 12th DAY OF NOVEMBER, 2014.

DAVID H. SNIDER, NC P.L.S. L-2942

NORTH CAROLINA PROFESSIONAL SEAL L-2942 LAND SURVEYOR DAVID H. SNIDER

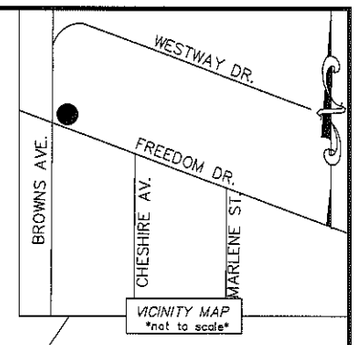

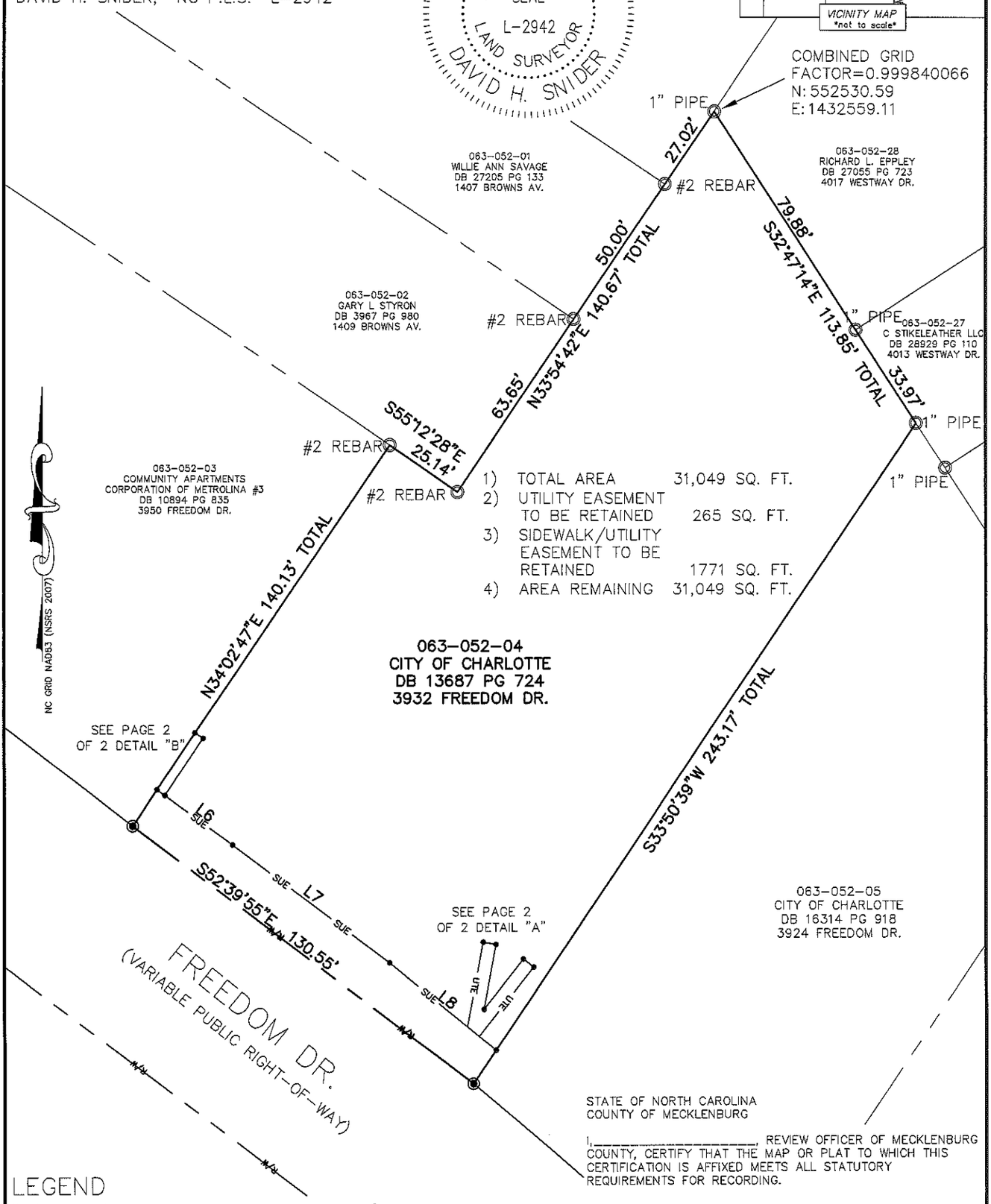

STATE OF NORTH CAROLINA
COUNTY OF MECKLENBURG

I, _____, REVIEW OFFICER OF MECKLENBURG COUNTY, CERTIFY THAT THE MAP OR PLAT TO WHICH THIS CERTIFICATION IS AFFIXED MEETS ALL STATUTORY REQUIREMENTS FOR RECORDING.

REVIEW OFFICER DATE

LEGEND

CALCULATED POINT
IRON PIN FOUND
#5 REBAR SET WITH CAP
ADJACENT PROPERTY LINES
EXISTING RIGHT-OF-WAY — R/W
SUBJECT PROPERTY LINES
UTILITY EASEMENT — UTE
SIDEWALK/UTILITY EASEMENT TO BE RETAINED — SUE

PREPARED BY:
CITY OF CHARLOTTE
ENGINEERING & PROPERTY MANAGEMENT DEPARTMENT
600 EAST FOURTH STREET
CHARLOTTE, NC 28202
704-336-2291

CHARLOTTE ENGINEERING & PROPERTY MANAGEMENT SURVEY * MAPPING * GIS SECTION

CHARLOTTE
ENGINEERING & PROPERTY MANAGEMENT DEPARTMENT

REVISIONS	PROPERTY AT FREEDOM DRIVE 063-052-04	JOB NO. 512-99-007
		FILE NO. AS SHOWN
SCALE 1"=40'	BOUNDARY SURVEY	SHEET 1
DRAWN BY PS	OWNER: CITY OF CHARLOTTE	OF 2
DATE	CHARLOTTE, MECKLENBURG CO., NC	
	CHECKED BY DHS SURVEY SUPVR.	

K:\AUTOCAD\En_su-LD4\299007 FREEDOM DRIVE WIDENING\063-052-04.DWG

I CERTIFY THAT THIS MAP WAS DRAWN UNDER MY SUPERVISION FROM AN ACTUAL SURVEY MADE UNDER MY SUPERVISION. THAT THE DEEDS AND PLATS NOTED WERE USED AS REFERENCES. THAT THE BOUNDARIES NOT SURVEYED ARE INDICATED AS DRAWN FROM INFORMATION AS SHOWN; THAT THE RATIO OF PRECISION IS 1:10,000; AND THAT THIS MAP MEETS THE REQUIREMENT OF THE STANDARDS OF PRACTICE FOR LAND SURVEYING IN NORTH CAROLINA (21 NCAC 56.1600).

NORTH CAROLINA PROFESSIONAL SEAL L-2942 LAND SURVEYOR DAVID H. SNIDER

THIS 12th DAY OF NOVEMBER, 2014.

DAVID H. SNIDER, NC P.L.S. L-2942

NC GRID NAD83 (NSRS 2007)

Line Table		
Line #	Length	Direction
L1	3.00	S54°03'31"E
L2	20.81	S34°02'47"W
L3	3.00	N55°57'13"W
L4	20.72	N34°02'47"E
L5	13.15	N34°02'47"E
L6	25.40	S54°03'31"E
L7	60.05	S52°48'38"E
L8	30.75	S50°26'21"E
L9	12.36	S33°50'39"W
L10	4.66	S50°26'21"E
L11	6.62	S50°26'21"E
L12	26.39	S10°27'16"W
L13	4.00	S79°32'44"E
L14	20.17	S10°27'16"W
L15	19.47	S38°06'02"W
L16	4.00	N51°53'58"W
L17	26.95	S38°06'02"W

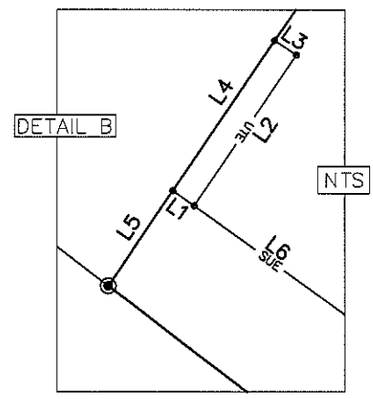

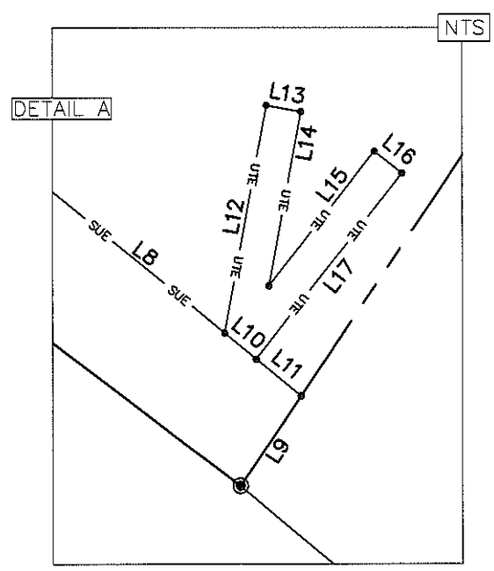

STATE OF NORTH CAROLINA
COUNTY OF MECKLENBURG

I,_____, REVIEW OFFICER OF MECKLENBURG COUNTY, CERTIFY THAT THE MAP OR PLAT TO WHICH THIS CERTIFICATION IS AFFIXED MEETS ALL STATUTORY REQUIREMENTS FOR RECORDING.

REVIEW OFFICER DATE

PREPARED BY:
CITY OF CHARLOTTE
ENGINEERING & PROPERTY
MANAGEMENT DEPARTMENT
600 EAST FOURTH STREET
CHARLOTTE, NC 28202
704-336-2291

CHARLOTTE ENGINEERING & PROPERTY MANAGEMENT SURVEY * MAPPING * GIS SECTION

CHARLOTTE
ENGINEERING & PROPERTY MANAGEMENT DEPARTMENT

REVISIONS	PROPERTY AT FREEDOM DRIVE 063-052-04	JOB NO. 512-99-007
		FILE NO. AS SHOWN
SCALE 0 1"=40' 0"	BOUNDARY SURVEY	SHEET 2
DRAWN BY PS	OWNER: CITY OF CHARLOTTE CHARLOTTE, MECKLENBURG CO., NC	OF 2
DATE	CHECKED BY DHS SURVEY SUPVR.	

K:\AUTOCAD\En_su-LD4\299007 FREEDOM DRIVE WIDENING\063-052-04.DWG